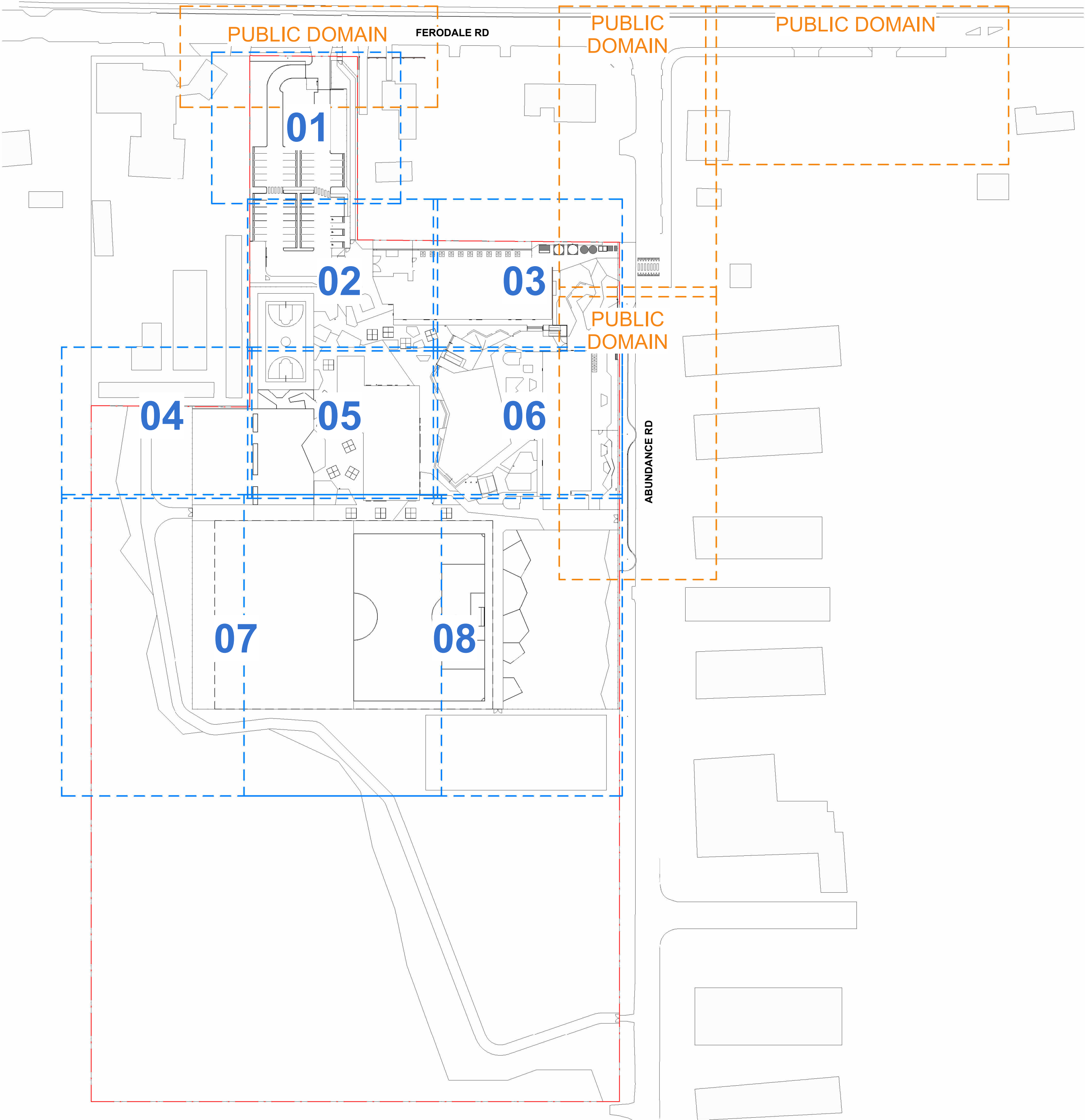


NEW HIGH SCHOOL FOR MEDOWIE

6 ABUNDANCE ROAD, MEDOWIE

LANDSCAPE PLANS

DRAWING LIST - REF			
Sheet Number	Sheet Name	Current Revision Date	Current Revision
000001	COVER SHEET	25.02.2025	4
000020	MASTER LEGEND	29.01.2025	3
000080	EXISTING TREE MANAGEMENT PLAN	29.01.2025	3
000200	SITE PLAN	25.02.2025	4
001010	DESIGN DIAGRAMS 01	29.01.2025	3
001011	DESIGN DIAGRAMS 02	29.01.2025	3
001020	FENCING PLAN & GATE SCHEDULE	29.01.2025	3
001021	INDICATIVE FENCING PALETTE	29.01.2025	2
002001	FINISHES & LEVELS PLAN 01 OF 08	29.01.2025	3
002002	FINISHES & LEVELS PLAN 02 OF 08	29.01.2025	3
002003	FINISHES & LEVELS PLAN 03 OF 08	29.01.2025	3
002004	FINISHES & LEVELS PLAN 04 OF 08	29.01.2025	3
002005	FINISHES & LEVELS PLAN 05 OF 08	29.01.2025	3
002006	FINISHES & LEVELS PLAN 06 OF 08	29.01.2025	3
002007	FINISHES & LEVELS PLAN 07 OF 08	29.01.2025	3
002008	FINISHES & LEVELS PLAN 08 OF 08	29.01.2025	3
003000	SOFTWARES ZONE PLAN	29.01.2025	3
003010	PLANTING SCHEDULES	29.01.2025	3
003101	PLANTING PLAN 01 OF 08	29.01.2025	3
003102	PLANTING PLAN 02 OF 08	29.01.2025	3
003103	PLANTING PLAN 03 OF 08	29.01.2025	3
003104	PLANTING PLAN 04 OF 08	29.01.2025	3
003105	PLANTING PLAN 05 OF 08	29.01.2025	3
003106	PLANTING PLAN 06 OF 08	29.01.2025	3
003107	PLANTING PLAN 07 OF 08	29.01.2025	3
003108	PLANTING PLAN 08 OF 08	29.01.2025	3
004000	SECTIONS	29.01.2025	3
004100	ELEVATIONS	29.01.2025	1
006000	PUBLIC DOMAIN GENERAL ARRANGEMENT PLAN	25.02.2025	4
006200	PUBLIC DOMAIN SECTIONS	29.01.2025	3
007000	DETAILS - HARDWORKS	29.01.2025	3
008000	DETAILS - SOFTWARES	29.01.2025	3



REF

Issue No.	Date	Description	Chkd
1	29.11.2024	ISSUE FOR DRAFT REF	BH
2	17.01.2025	DRAFT REF (FINAL ISSUE)	MF
3	29.01.2025	FINAL DRAFT FOR APPROVAL	MF
4	25.02.2025	FINAL REF ISSUE	MF

Changes to this Revision

+61 2 9922 2344
Nominated Architects:
Andrew Duffin NSW 5602
Jonathan West NSW 9899
NBRS & Partners Pty Ltd VIC 51197
nbrs.com.au
ABN 16 002 247 565

Project
24135 - Medowie High School

at
6 Abundance Rd, Medowie NSW 2318

for
Department of Education

Drawing Title
COVER SHEET

Date 25/02/2025 2:24:17 PM

Scale 1 : 1100 @ A1

NBRS Project # 24135

Drawing Reference

MHS-NBRS-00-XX-DR-L-000001



Revision

4

Any form of replication of this drawing in full or in part without the written permission of NBRS+PARTNERS Pty Ltd constitutes an infringement of the copyright.
© 2023

MASTER LEGEND

GENERAL

	SITE BOUNDARY REFER TO SURVEY
	ASSET PROTECTION ZONE (APZ) REFER TO BUSHFIRE REPORT DATED 02.08.2024
	EXISTING VEGETATION AREA (INDICATIVE) REFER TO NATIVE VEGETATION MANAGEMENT PLAN DATED 16.12.2024
	SCOPE OF WORKS
	ROOFLINE REFER TO ARCHITECTURAL DRAWINGS
	EXISTING TREE TO BE RETAINED REFER TO ARBORIST REPORT DATED 22.01.2025
	EXISTING TREE TO BE REMOVED REFER TO ARBORIST REPORT DATED 22.01.2025
	SRZ - STRUCTURAL ROOT ZONE TPZ - TREE PROTECTION ZONE REFER TO ARBORIST REPORT DATED 22.01.2025

LEVELS AND GRADING

REFER TO CIVIL ENGINEER'S DOCUMENTATION AND SPECIFICATION

	FINISHES CODE
	PROPOSED LEVEL
	PROPOSED WALL LEVELS
	FINISHED FLOOR LEVEL REFER ARCHITECTURAL DRAWINGS
	EXISTING LEVEL REFER SURVEY
	STORMWATER PIT
	KERB RAMP / DRIVEWAY CROSSING
	SLOPE ARROW

FINISHES

REFER TO T-SHEET

	PAV01 - STANDARD GREY CONCRETE BROOM FINISH
	PAV02 - COLOURED CONCRETE 01 BROOM FINISH
	PAV03 - COLOURED CONCRETE 02 BROOM FINISH
	PAV04a - PERMEABLE UNIT PAVING 01 PEDESTRIAN
	PAV04b - PERMEABLE UNIT PAVING 02 PEDESTRIAN
	PAV04c - PERMEABLE UNIT PAVING 03 PEDESTRIAN
	PAV05a - PERMEABLE UNIT PAVING 03 VEHICLE ACCESS - TRAFFICABLE
	PAV05b - PERMEABLE UNIT PAVING 04 VEHICLE ACCESS - TRAFFICABLE
	PAV06 - DECOMPOSED GRANITE STABILISED WITH CEMENT
	PAV07 - LINEMARKING COLOURS
	PAV07a - MULTICOURT COLOUR 01
	PAV07b - MULTICOURT COLOUR 02
	PAV07c - MULTICOURT COLOUR 03
	PAV08a - HANDBALL COURT COLOUR 01
	PAV08b - HANDBALL COURT COLOUR 02
	PAV08c - HANDBALL COURT COLOUR 03
	PAV09 - SOFTFALL WITH IMPACT ATTENUATION LAYER
	PAV10 - STONE STEPPERS
	PAV11 - MINERAL TRACK - TRAFFICABLE TO COMPLY WITH PLANNING FOR BUSH FIRE REQUIREMENT
	PTC - PUBLIC DOMAIN PAVING TO COUNCIL PAVING SPECIFICATION AND CIVIL DETAILS
	ASP - ASPHALT CAR PARK - REFER CIVIL SPECIFICATION AND DETAILS

WALLS AND EDGES

REFER TO T-SHEET

	WT01 - INSITU CONCRETE BLEACHER WITH INTERMEDIATE STEPS 350MM HIGH x VARYING WIDTH
	WT02 - INSITU CONCRETE RETAINING WALL WIDTH 200MM x VARYING WIDTH
	WT03 - INSITU CONCRETE SEATING WALL WITH UP/DOWNTURN 350MM HIGH x VARYING WIDTH
	WT04 - BRICK WALL
	ED01 - CONCRETE EDGE
	ED02 - CONCRETE HAUNCH
	ED03 - SPADE DUG EDGE

STAIRS AND RAMPS

	ST01 - STAIR TYPE 01 INSITU CONCRETE STAIRS WITH TGSi AND NOSINGS
	RA01 - RAMP TYPE 01 INSITU CONCRETE RAMP WITH TGSi AND NOSINGS

FURNITURE AND FIXTURES

REFER TO T-SHEET

	FX01 - BICYCLE RACK
	FX02 - SINGLE BENCH
	FX03 - ZIG ZAG BENCH
	FX04 - SANDSTONE BLOCK SEATING
	FX05a - PICNIC SET (STANDARD)
	FX05b - PICNIC SET (DDA)
	FX06 - PLATFORM BENCH
	FX07 - ROUND TABLE/STOOL SET STOOL QUANTITY SHOWN ON PLAN
	FX08 - BUBBLER
	FX09 - BIN RECYCLE AND GENERAL WASTE
	FX10 - FLAGPOLE
	FX11 - REVERSIBLE NETBALL/BASKETBALL HOOP POST 2.4M OUTREACH
	FX12 - SOCCER GOAL
	FX13 - SEATING NET FALL ZONE TO MANUFACTURER'S SPECIFICATION
	FX14 - RAISED PLANTER VEGETABLE GARDEN
	FX15 - TREE GRATE ALLOW FOR SUBSOIL DRAINAGE
	FX16 - FEATURE BOULDER WITH SIGNAGE AT MAIN ENTRIES
	FX17 - LANDSCAPE BOULDER 1-2 MAN BOULDER IN PLANTING AREA

SOFTSCAPE

REFER TO T-SHEET
* SUB-SOIL DRAINAGE TO BE PROVIDED FOR ALL SOFTWORKS. REFER TO CIVIL DRAWINGS AND SPECIFICATION

	TF01 - SPORT FIELD NATURAL TURF SPECIES TO BE PROVIDED BY SPECIALIST CONTRACTOR
	TF02 - NATURAL GRASS/TURF - HYDROMULCH NATIVE SPECIES TO BE SUBMITTED BY CONTRACTOR
	MP - MASS PLANTING TYPE REFER SOFTWORKS ZONE PLAN

SOFTWORKS ZONES

	ZONE A: ENTRY GARDEN
	ZONE B: CENTRAL GATHERING GARDEN
	ZONE C: BUSH TUCKER GARDEN
	ZONE D: SPORTS PRECINCT GARDEN
	ZONE E: PERIMETER PLANTING
	ZONE F: WSUD PLANTING
	ZONE G: TEMPORARY PLANTING HYDROMULCH-NATIVE GRASS/SHRUB MIX
	ZONE H: TEMPORARY GRASSED PLAY HYDROMULCH-NATIVE GRASS
	SPORTS FIELD TURF

FENCES AND GATES

REFER TO T-SHEET AND LANDSCAPE DETAILS

	FE01 - 2.1M PALISADE PERIMETER FENCE
	FE02 - 2.1M CORROMESH PERIMETER FENCE (EXTEND 300MM BELOW GROUND FOR ANIMAL PROOFING)
	FE03 - 2.1M CHAINLINK - PROPERTY BOUNDARY FENCE
	FE04 - 4.5M CHAINLINK FENCE BEHIND FIELD GOAL POST (SPORTS FIELD)
	FE05 - 2.1M GOOD NEIGHBOUR® CGI CORRUGATED FENCE
	SWG01/XX - SINGLE SWING GATE
	SWG02/XX - DOUBLE SWING GATE
	GSL01/XX - SLIDING GATE
	DECORATIVE SCREEN AND GATE REFER TO ARCHITECTURAL DRAWINGS AND DETAILS

BALUSTRADES AND HANDRAILS

REFER TO T-SHEET

	HANDRAIL TYPE 01 - HANDRAIL ON POST TO INSITU CONCRETE BLEACHER
	HANDRAIL TYPE 02 - HANDRAILS ON POST (DOUBLE SIDE) TO TO CENTRE OF THE STAIRS
	HANDRAIL TYPE 03 - HANDRAILS MOUNTED ON BALUSTRADE TO BOTH SIDES OF THE STAIRS

REF

Issue No.	Date	Description	Chkd
1	29.11.2024	ISSUE FOR DRAFT REF	BH
2	17.01.2025	DRAFT REF (FINAL ISSUE)	MF
3	29.01.2025	FINAL DRAFT FOR APPROVAL	MF

Changes to this Revision

ALL SHEETS MUST BE PRINTED IN COLOUR

NBRS

+61 2 9922 2344
Nominated Architect:
Andrew Duffin NSW 5602
NBRS & Partners Pty Ltd VIC 51197
Project
24135 - Medowie High School

at
6 Abundance Rd, Medowie NSW 2318

for
Department of Education

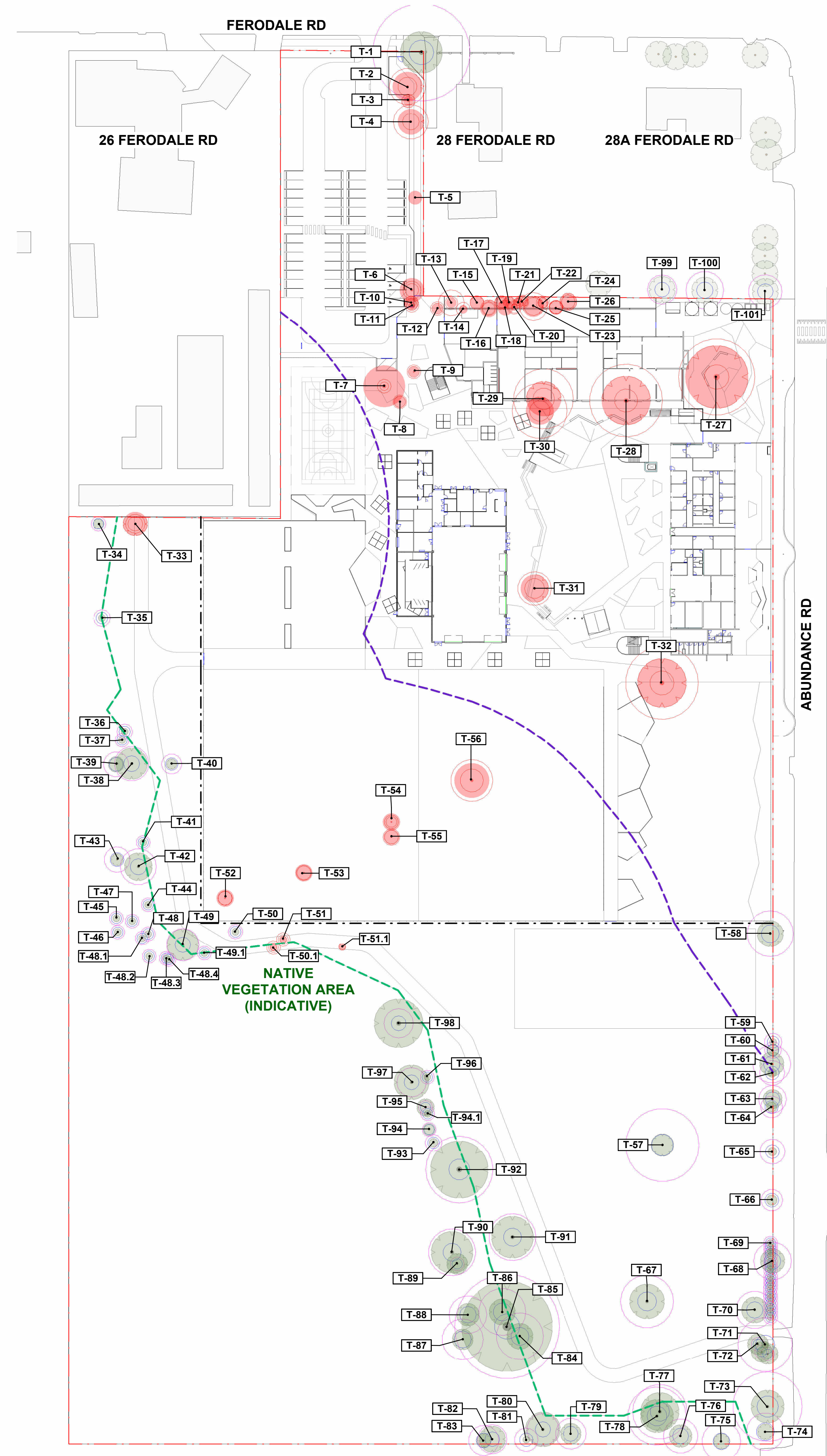
Drawing Title
MASTER LEGEND

Date 29/01/2025 5:23:11 PM
Scale 1 : 25 @ A1

Drawing Reference
MHS-NBRS-00-XX-DR-L-000020

Revision
3

Any form of replication of this drawing in full or in part without the written permission of NBRS+PARTNERS Pty Ltd constitutes an infringement of the copyright.



EXISTING TREE REGISTER		
Tree Number	Botanical Name	Action
T-1	Eucalyptus scoparia	RETAIN
T-2	Cinnamomum camphora	REMOVE
T-3	Cinnamomum camphora	REMOVE
T-4	Olea europaea	REMOVE
T-5	Olea europaea	REMOVE
T-6	Olea europaea	REMOVE
T-7	Olea europaea	REMOVE
T-8	Pittosporum undulatum	REMOVE
T-9	Pittosporum undulatum	REMOVE
T-10	Olea europaea	REMOVE
T-11	Pittosporum undulatum	REMOVE
T-12	Olea europaea	REMOVE
T-13	Olea europaea	REMOVE
T-14	Olea europaea	REMOVE
T-15	Ligustrum sinense	REMOVE
T-16	Olea europaea	REMOVE
T-17	Olea europaea	REMOVE
T-18	Olea europaea	REMOVE
T-19	Olea europaea	REMOVE
T-20	Olea europaea	REMOVE
T-21	Olea europaea	REMOVE
T-22	Olea europaea	REMOVE
T-23	Cinnamomum camphora	REMOVE
T-24	Olea europaea	REMOVE
T-25	Olea europaea	REMOVE
T-26	Ligustrum lucidum	REMOVE
T-27	Grevillea robusta	REMOVE
T-28	Grevillea robusta	REMOVE
T-29	Grevillea robusta	REMOVE
T-30	Grevillea robusta	REMOVE
T-31	Melia azedarach	REMOVE
T-32	Grevillea robusta	REMOVE
T-33	Olea europaea	REMOVE
T-34	Eucalyptus pilularis	RETAIN
T-35	Dead Tree	RETAIN
T-36	Eucalyptus piperita	RETAIN
T-37	Eucalyptus piperita	RETAIN
T-38	Eucalyptus pilularis	RETAIN
T-39	Eucalyptus piperita	RETAIN
T-40	Eucalyptus piperita	RETAIN
T-41	Eucalyptus piperita	RETAIN
T-42	Eucalyptus signata	RETAIN
T-43	Eucalyptus piperita	RETAIN
T-44	Eucalyptus spp.	RETAIN
T-45	Eucalyptus spp.	RETAIN
T-46	Eucalyptus spp.	RETAIN
T-47	Eucalyptus spp.	RETAIN
T-48	Eucalyptus spp.	RETAIN
T-48.1	Eucalyptus pilularis	RETAIN
T-48.2	Eucalyptus pilularis	RETAIN
T-48.3	Eucalyptus pilularis	RETAIN
T-48.4	Eucalyptus pilularis	RETAIN
T-49	Eucalyptus piperita	RETAIN
T-49.1	Eucalyptus pilularis	RETAIN
T-50	Eucalyptus piperita	RETAIN
T-50.1	Eucalyptus piperita	RETAIN
T-51	Eucalyptus piperita	RETAIN
T-51.1	Eucalyptus piperita	RETAIN
T-52	Glochidion fernandii	REMOVE
T-53	Glochidion fernandii	REMOVE
T-54	Olea europaea	REMOVE
T-55	Pittosporum undulatum	REMOVE
T-56	Olea europaea	REMOVE
T-57	Angophora costata (Dead or hazardous)	RETAIN
T-58	Angophora costata	RETAIN
T-59	Angophora costata	RETAIN
T-60	Angophora costata	RETAIN
T-61	Angophora costata	RETAIN
T-62	Eucalyptus spp.	RETAIN
T-63	Eucalyptus pilularis	RETAIN
T-64	Corymbia gummifera	RETAIN
T-65	Eucalyptus pilularis	RETAIN
T-66	Eucalyptus spp.	RETAIN
T-67	Melia azedarach (Dead or hazardous)	RETAIN
T-68	Pinus radiata	RETAIN
T-69	Fraxinus griffithii (Cluster x17)	RETAIN
T-70	Fraxinus griffithii	RETAIN
T-71	Populus nigra 'Italica'	RETAIN
T-72	Fraxinus griffithii (3 x cluster)	RETAIN
T-73	Eucalyptus piperita	RETAIN
T-74	Dead Tree	RETAIN
T-75	Eucalyptus pilularis	RETAIN
T-76	Eucalyptus pilularis	RETAIN
T-77	Eucalyptus pilularis (Dead or hazardous)	RETAIN
T-78	Eucalyptus pilularis	RETAIN
T-79	Eucalyptus piperita	RETAIN
T-80	Eucalyptus piperita	RETAIN
T-81	Dead Tree	RETAIN
T-82	Eucalyptus piperita	RETAIN
T-83	Eucalyptus piperita	RETAIN
T-84	Eucalyptus pilularis	RETAIN
T-85	Eucalyptus piperita	RETAIN
T-86	Dead Tree	RETAIN
T-87	Eucalyptus pilularis	RETAIN
T-88	Eucalyptus piperita	RETAIN
T-89	Eucalyptus pilularis (Dead or hazardous)	RETAIN
T-90	Eucalyptus pilularis	RETAIN
T-91	Eucalyptus piperita	RETAIN
T-92	Eucalyptus pilularis	RETAIN
T-93	Eucalyptus pilularis	RETAIN
T-94	Eucalyptus pilularis	RETAIN
T-94.1	Eucalyptus pilularis	RETAIN
T-95	Eucalyptus pilularis	RETAIN
T-96	Eucalyptus pilularis	RETAIN
T-97	Eucalyptus piperita	RETAIN
T-98	Eucalyptus piperita	RETAIN
T-99	Quercus palustris	RETAIN
T-100	Quercus palustris	RETAIN
T-101	Liquidambar styraciflua	RETAIN

EXISTING TREE REGISTER		
Tree Number	Botanical Name	Action
T-50.1	Eucalyptus piperita	REMOVE
T-51	Eucalyptus piperita	REMOVE
T-51.1	Eucalyptus piperita	REMOVE
T-52	Glochidion fernandii	REMOVE
T-53	Glochidion fernandii	REMOVE
T-54	Olea europaea	REMOVE
T-55	Pittosporum undulatum	REMOVE
T-56	Olea europaea	REMOVE
T-57	Angophora costata (Dead or hazardous)	RETAIN
T-58	Angophora costata	RETAIN
T-59	Angophora costata	RETAIN
T-60	Angophora costata	RETAIN
T-61	Angophora costata	RETAIN
T-62	Eucalyptus spp.	RETAIN
T-63	Eucalyptus pilularis	RETAIN
T-64	Corymbia gummifera	RETAIN
T-65	Eucalyptus pilularis	RETAIN
T-66	Eucalyptus spp.	RETAIN
T-67	Melia azedarach (Dead or hazardous)	RETAIN
T-68	Pinus radiata	RETAIN
T-69	Fraxinus griffithii (Cluster x17)	RETAIN
T-70	Fraxinus griffithii	RETAIN
T-71	Populus nigra 'Italica'	RETAIN
T-72	Fraxinus griffithii (3 x cluster)	RETAIN
T-73	Eucalyptus piperita	RETAIN
T-74	Dead Tree	RETAIN
T-75	Eucalyptus pilularis	RETAIN
T-76	Eucalyptus pilularis	RETAIN
T-77	Eucalyptus pilularis (Dead or hazardous)	RETAIN
T-78	Eucalyptus pilularis	RETAIN
T-79	Eucalyptus piperita	RETAIN
T-80	Eucalyptus piperita	RETAIN
T-81	Dead Tree	RETAIN
T-82	Eucalyptus piperita	RETAIN
T-83	Eucalyptus piperita	RETAIN
T-84	Eucalyptus pilularis	RETAIN
T-85	Eucalyptus piperita	RETAIN
T-86	Dead Tree	RETAIN
T-87	Eucalyptus pilularis	RETAIN
T-88	Eucalyptus piperita	RETAIN
T-89	Eucalyptus pilularis (Dead or hazardous)	RETAIN
T-90	Eucalyptus pilularis	RETAIN
T-91	Eucalyptus piperita	RETAIN
T-92	Eucalyptus pilularis	RETAIN
T-93	Eucalyptus pilularis	RETAIN
T-94	Eucalyptus pilularis	RETAIN
T-94.1	Eucalyptus pilularis	RETAIN
T-95	Eucalyptus pilularis	RETAIN
T-96	Eucalyptus pilularis	RETAIN
T-97	Eucalyptus piperita	RETAIN
T-98	Eucalyptus piperita	RETAIN
T-99	Quercus palustris	RETAIN
T-100	Quercus palustris	RETAIN
T-101	Liquidambar styraciflua	RETAIN

LEGEND

SITE BOUNDARY

ASSET PROTECTION ZONE (APZ)

SCOPE OF WORKS

BIODIVERSITY ZONE

EXISTING TREE TO BE RETAINED
REFER TO ARBORIST REPORT DATED 22.01.2025

EXISTING TREE TO BE REMOVED
REFER TO ARBORIST REPORT DATED 22.01.2025

SRZ - STRUCTURAL ROOT ZONE
TPZ - TREE PROTECTION ZONE
REFER TO ARBORIST REPORT DATED 22.01.2025

REF

Issue		Description	Chkd
No.	Date		
1	29.11.2024	ISSUE FOR DRAFT REF	BH
2	17.01.2025	DRAFT REF (FINAL ISSUE)	MF
3	29.01.2025	FINAL DRAFT FOR APPROVAL	MF

Changes to this Revision

ALL SHEETS MUST BE PRINTED IN COLOUR

NBRS

+61 2 9922 2344
Nominated Architect:
Andrew Duffin NSW 5602
NBRS & Partners Pty Ltd VIC 51197

nbrs.com.au
ABN 16 002 247 565

Project
24135 - Medowie High School

at
6 Abundance Rd, Medowie NSW 2318

for
Department of Education

Drawing Title
EXISTING TREE MANAGEMENT PLAN

Date 29/01/2025 6:00:51 PM
Scale 1:800 @ A1

Drawing Reference
MHS-NBRS-00-XX-DR-L-000080

Revision
3



LEGEND

- SITE BOUNDARY
- ROOF OVERHANG
- ASSET PROTECTION ZONE (APZ)
- SCOPE OF WORKS
- INDICATIVE NATIVE VEGETATION AREA
- EXISTING TREE TO BE RETAINED
- PROPOSED TREE
- SRZ - STRUCTURAL ROOT ZONE
TPZ - TREE PROTECTION ZONE
REFER TO ARBORIST REPORT DATED 22.01.2025

REF				
Issue				
No.	Date	Description	Chkd	
1	29.11.2024	ISSUE FOR DRAFT REF	BH	
2	17.01.2025	DRAFT REF (FINAL ISSUE)	MF	
3	29.01.2025	FINAL DRAFT FOR APPROVAL	MF	
4	25.02.2025	FINAL REF ISSUE	MF	

Changes to this Revision

ALL SHEETS MUST BE PRINTED IN COLOUR

NBRS

+61 2 9922 2344
Nominated Architect:
Andrew Duffin NSW 5602
NBRS & Partners Pty Ltd VIC 51197

nbrs.com.au
ABN 16 002 247 565

Project
24135 - Medowie High School

at
6 Abundance Rd, Medowie NSW 2318

for
Department of Education

Drawing Title
SITE PLAN

Date 25/02/2025 2:24:24 PM
Scale 1:800 @ A1

Drawing Reference
MHS-NBRS-00-XX-DR-L-000200

Revision
4

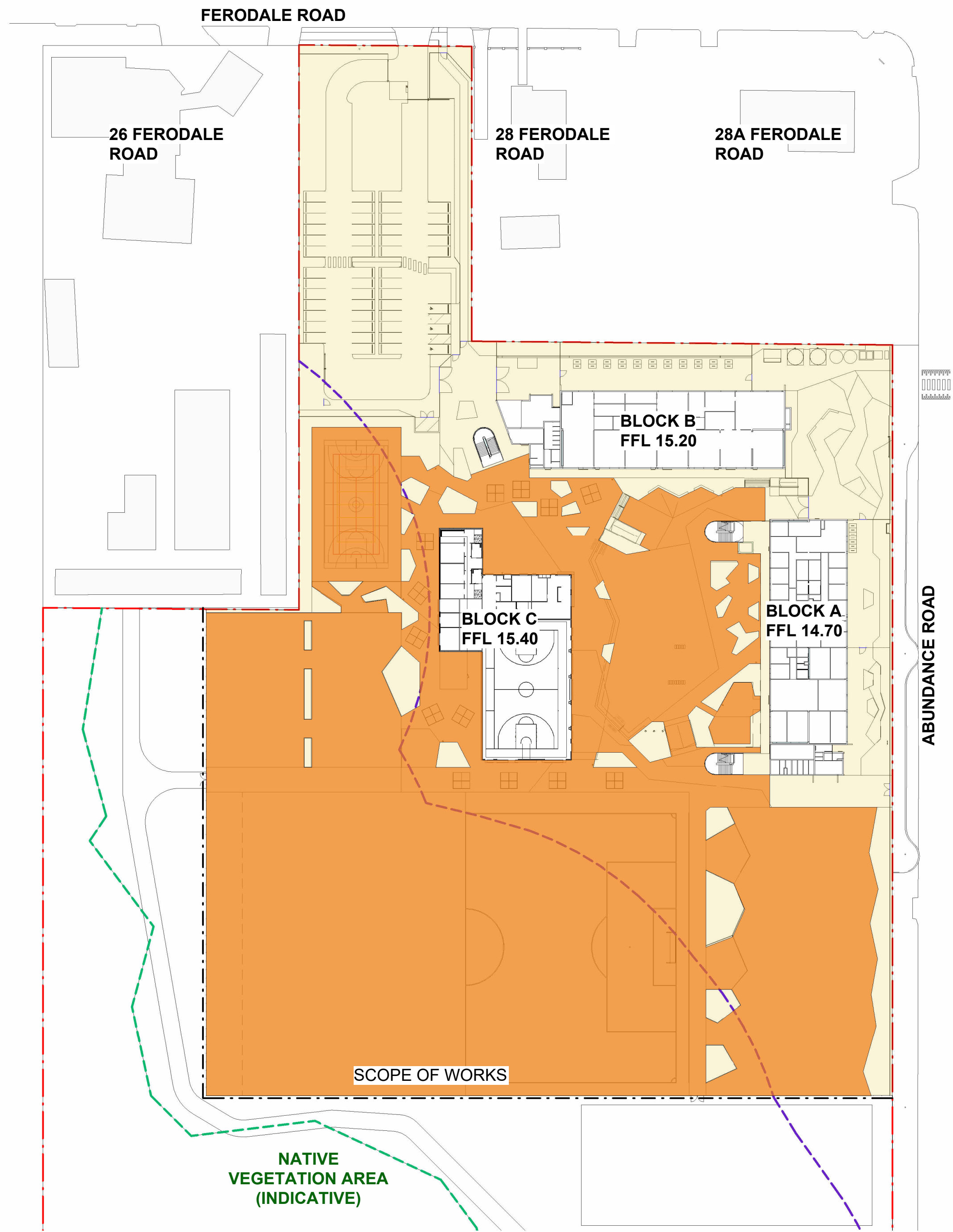
Any form of replication of this drawing in full or in part without the written permission of NBRS+PARTNERS Pty Ltd constitutes an infringement of the copyright.

0 5m 10m 15m 20m 25m 30m 35m 40m 45m 50m 55m 60m 65m 70m 75m 80m 85m 90m 95m 100m 1:800

© 2023

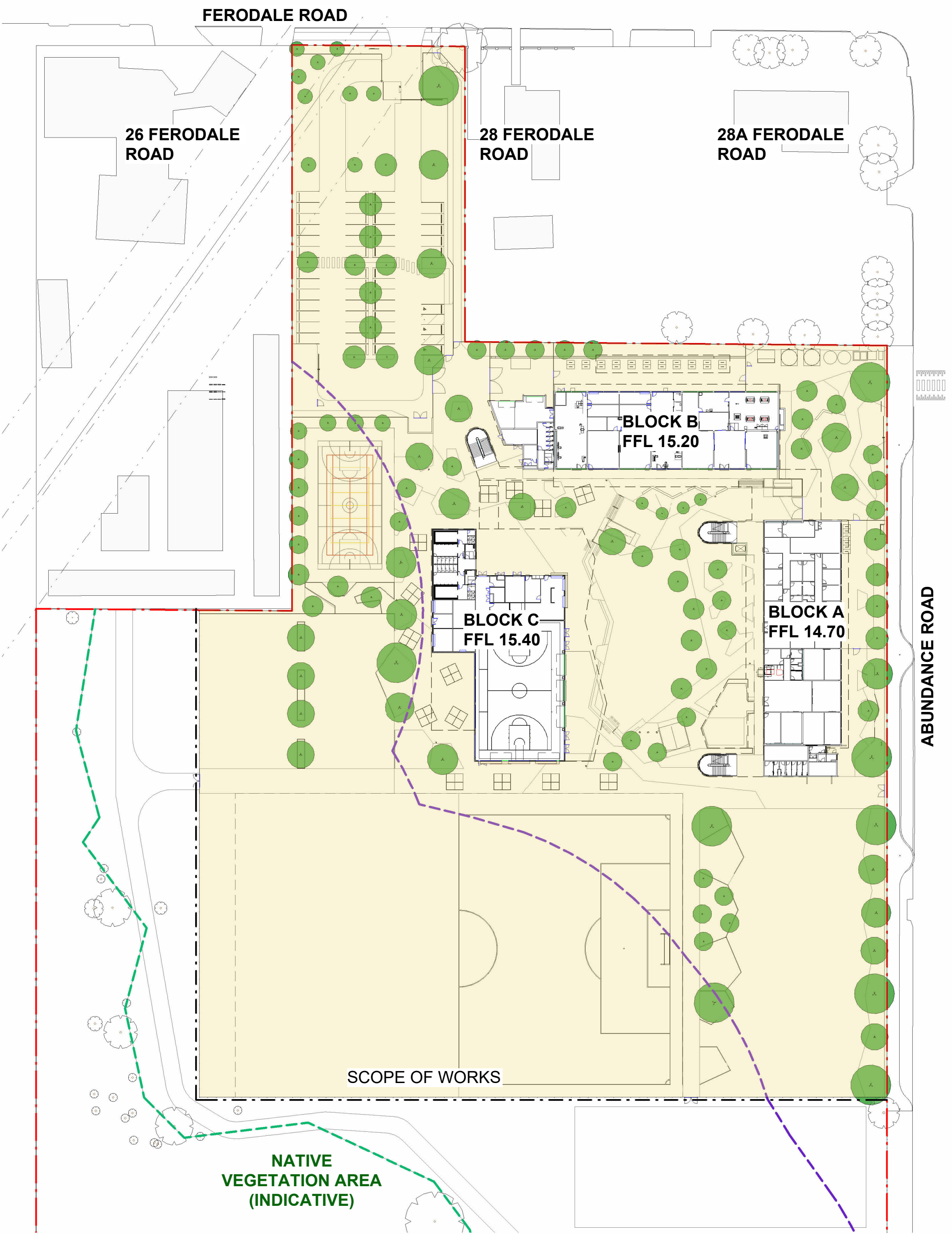
LEGEND

SITE BOUNDARY

 ROOF OVERHANG

OPEN PLAY SPACE DIAGRAM

- MEETS 10M² PER STUDENT EFSG REQUIREMENT***
CAPACITY: UP TO 650 STUDENTS
- SCOPE OF WORKS FOR OPEN PLAY CALCULATION = 26,900M²
*EXCLUDES NATIVE VEGETATION AREA AND BUILDING FOOTPRINT



CANOPY COVER DIAGRAM

- TREE CANOPY COVER: APPROX 2,725m² (10.1%)*
* MAXIMUM ALLOWED BY BUSHFIRE REQUIREMENT: 15%
- SCOPE OF WORKS FOR CANOPY COVER CALCULATION = 26,900M²
*EXCLUDES NATIVE VEGETATION AREA AND BUILDING FOOTPRINT

REF

Issue		Description	Chkd
No.	Date		
1	29.11.2024	ISSUE FOR DRAFT REF	BH
2	17.01.2025	DRAFT REF (FINAL ISSUE)	MF
3	29.01.2025	FINAL DRAFT FOR APPROVAL	MF

Changes to this Revision

ALL SHEETS MUST BE PRINTED IN COLOUR

NBRS

+61 2 9922 2344
Nominated Architect:
Andrew Duffin NSW 5602
NBRS & Partners Pty Ltd VIC 51197

nbrs.com.au
ABN 16 002 247 565

Project
24135 - Medowie High School

at
6 Abundance Rd, Medowie NSW 2318

for
Department of Education

Drawing Title
DESIGN DIAGRAMS 01

Date
29/01/2025 6:04:01 PM

Scale
1:800 @ A1

Drawing Reference
MHS-NBRS-00-XX-DR-L-001010

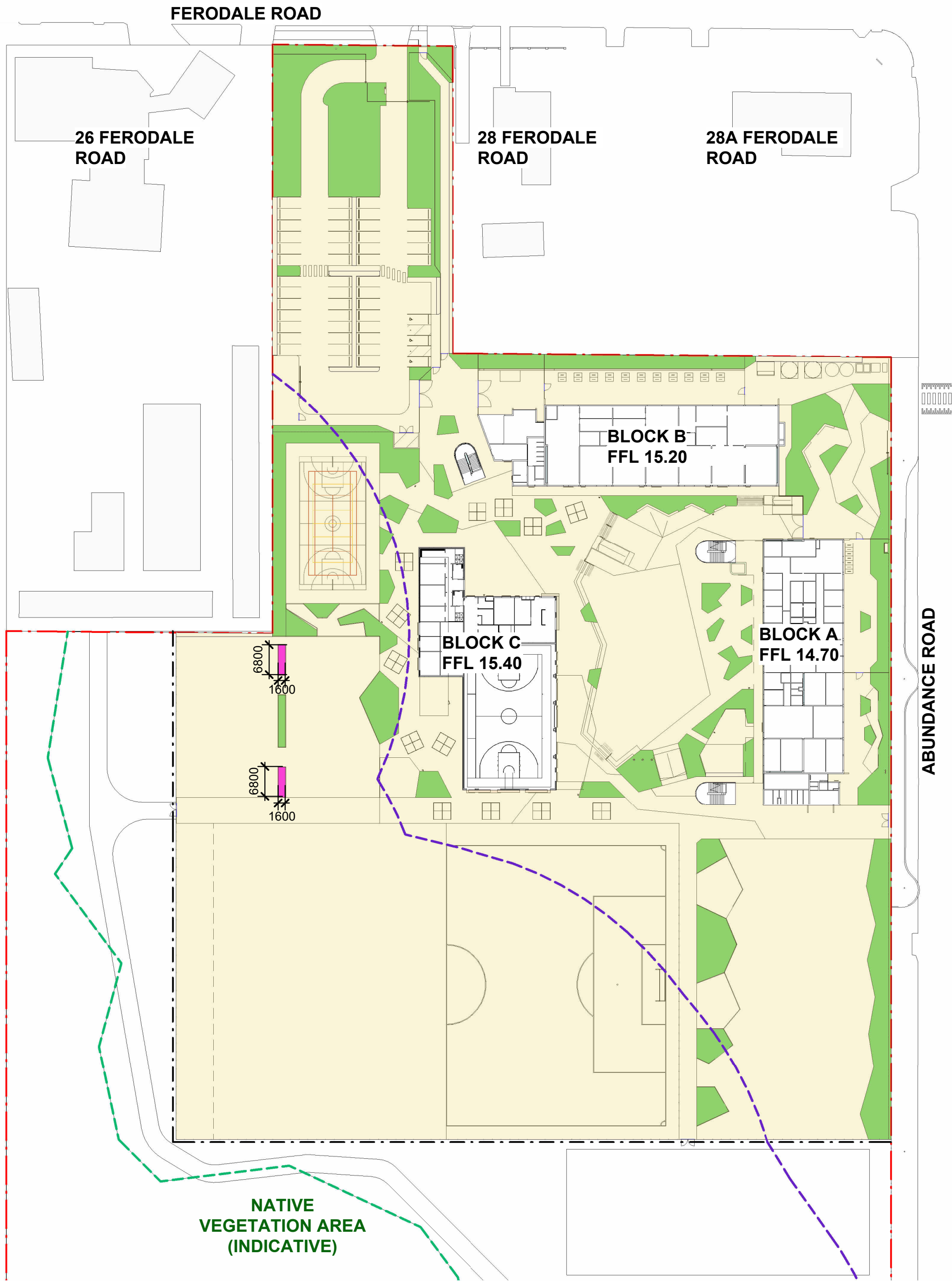
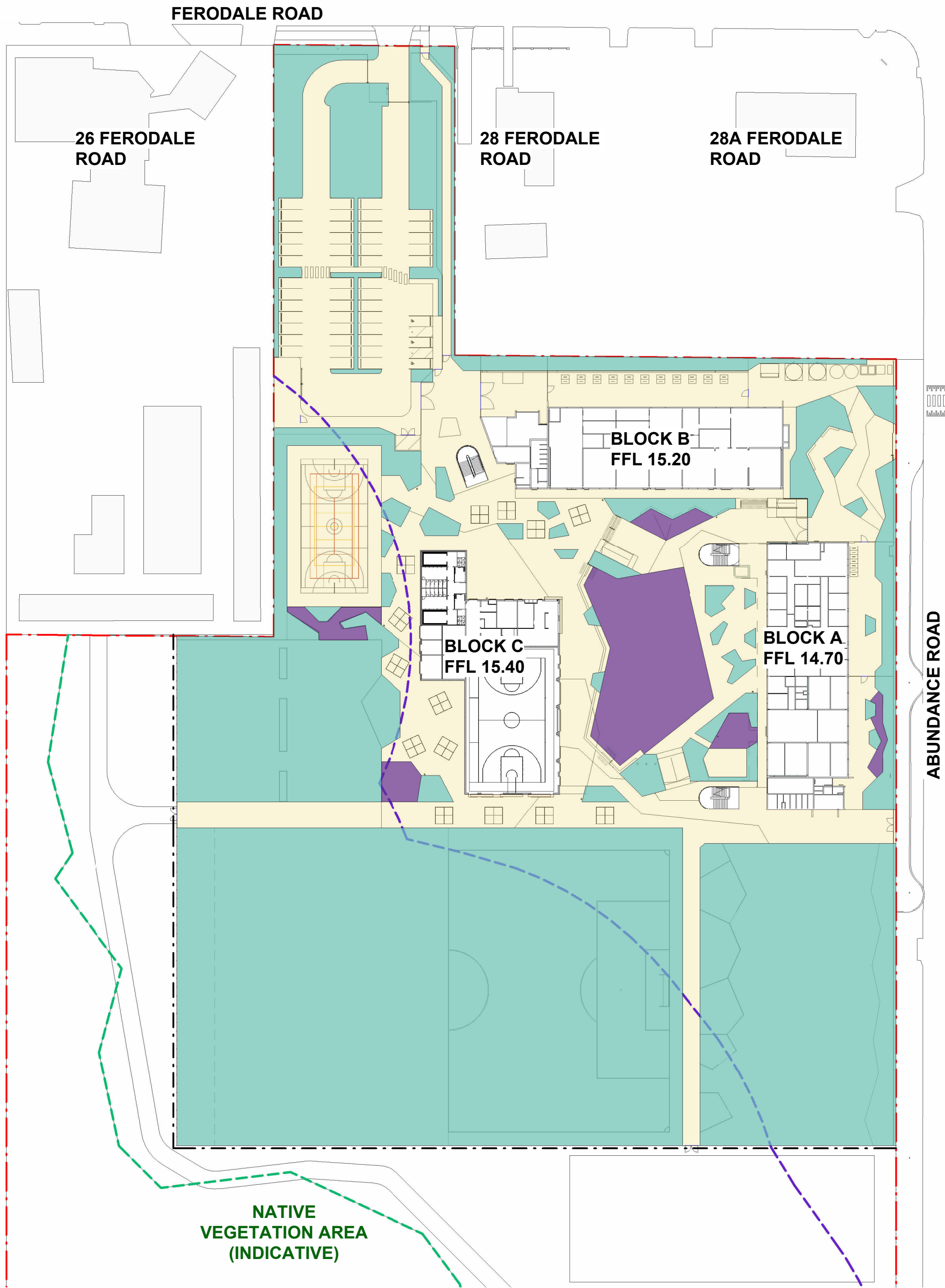
Revision
3

Any form of replication of this drawing in full or in part without the written permission of NBRS+PARTNERS Pty Ltd constitutes an infringement of the copyright.

© 2023

LEGEND

SITE BOUNDARY

 ROOF OVERHANG

REF

Issue No.	Date	Description	Chkd
1	29.11.2024	ISSUE FOR DRAFT REF	BH
2	17.01.2025	DRAFT REF (FINAL ISSUE)	MF
3	29.01.2025	FINAL DRAFT FOR APPROVAL	MF

Changes to this Revision

ALL SHEETS MUST BE PRINTED IN COLOUR

Nominated Architect:
Andrew Duffin NSW 5602
NBRS & Partners Pty Ltd VIC 51197
ABN 16 002 247 565

Project
24135 - Medowie High School

at
6 Abundance Rd, Medowie NSW 2318

for
Department of Education

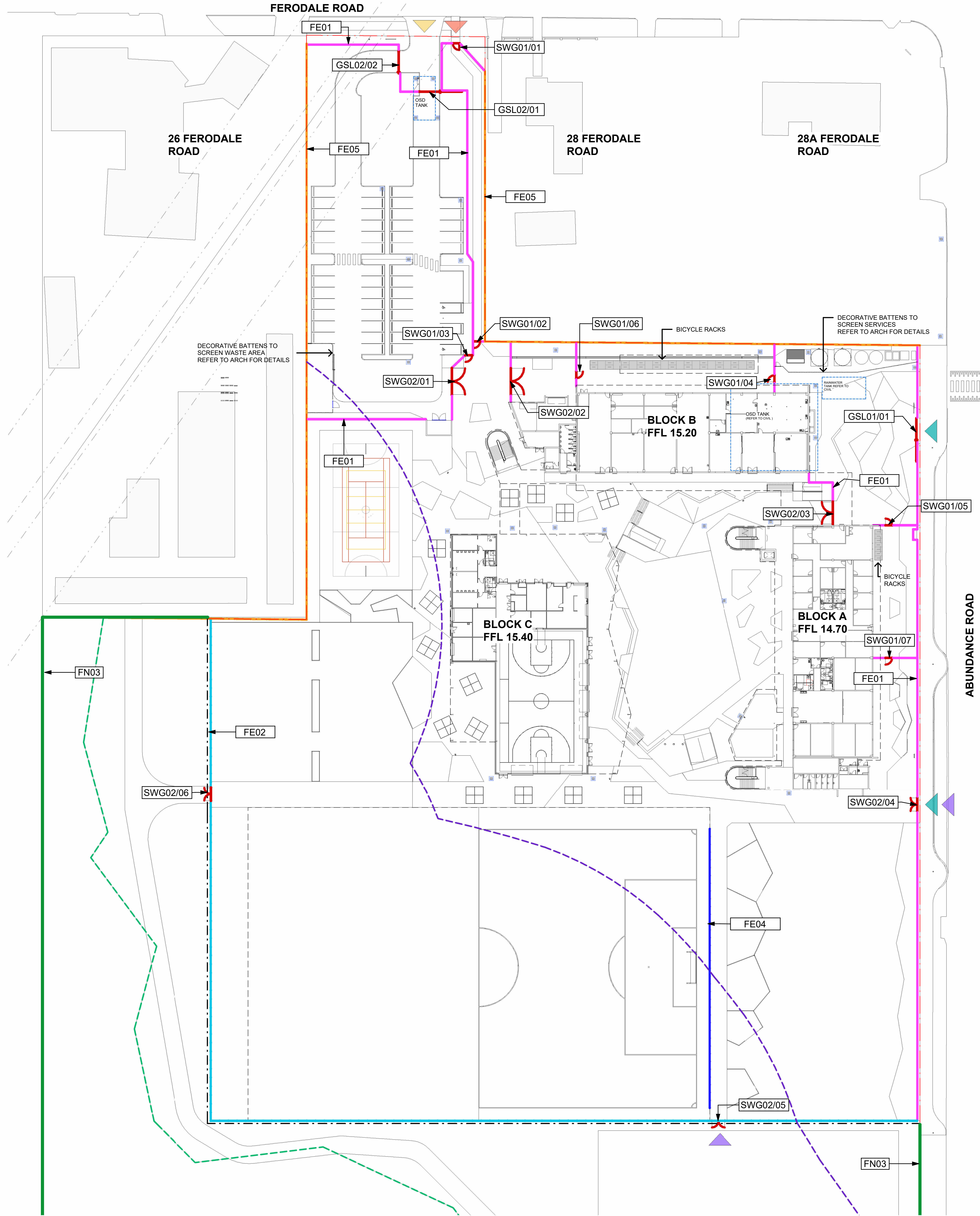
Drawing Title
DESIGN DIAGRAMS 02

Date 29/01/2025 6:12:34 PM
Scale 1:800 @ A1

Drawing Reference
MHS-NBRS-00-XX-DR-L-001011

Revision
3

Any form of replication of this drawing in full or in part without the written permission of NBRS+PARTNERS Pty Ltd constitutes an infringement of the copyright.



GATE SCHEDULE						
NOTE: *All gates to match adjacent fence type materials unless specified. ** All gates and fencing type and fixtures subject to SSU and Fire Engineer's review and requirement						
CODE (GATE TYPE/LOCATION)	TYPE	LEAF	GATE HEIGHT (ABOVE GROUND)	CLEAR OPENING (mm)	MOTORIZED	FIXTURES (DETAILS BY CONTRACTOR)
SWG01/01	PALISADE	Single swing	2.15M	1500	NO	Manual - lockable
SWG01/02	PALISADE	Single swing	2.15M	1500	NO	Manual - lockable
SWG01/03	PALISADE	Single swing	2.15M	1500	NO	Manual - lockable
SWG01/04	PALISADE	Single swing	2.15M	1500	NO	Manual - lockable
SWG01/05	PALISADE	Single swing	2.15M	1500	NO	Manual - lockable
SWG01/06	PALISADE	Single swing	2.15M	1500	NO	Manual - lockable
SWG01/07	PALISADE	Single swing	2.15M	1500	NO	Manual - lockable
SWG02/01	PALISADE	Double swing	2.15M	6000	YES	Automatic/Manual
SWG02/02	PALISADE	Double swing	2.15M	6000	YES	Automatic/Manual
SWG02/03	PALISADE	Double swing	2.15M	5000	YES	Automatic with Card reader, Video intercom
SWG02/04	PALISADE	Double swing	2.15M	3000	NO	Manual - lockable
SWG02/05	CORROMESH	Double swing	2.15M	3000	NO	Manual - lockable
SWG02/06	CORROMESH	Double swing	2.15M	3000	NO	Manual - lockable
SWG02/07	CHAINLINK	Double swing	2.15M	3000	NO	Manual - lockable
GSL01/01	PALISADE	Cantilevered sliding	2.15M	5000	YES	Automatic
GSL02/01	PALISADE	Sliding	2.15M	4000	YES	Track, Dual height bollard
GSL02/02	PALISADE	Sliding	2.15M	4000	YES	Magnetic loop for exit

NBRS

NSW GOVERNMENT

LEGEND

SITE BOUNDARY

ROOF OVERHANG

SCOPE OF WORKS

ASSET PROTECTION ZONE (APZ)

NATURAL VEGETATION AREA

FE01 - 2.1M PALISADE PERIMETER FENCE

FE02 - 2.1M CORROMESH PERIMETER FENCE
(EXTEND 300MM BELOW GROUND FOR ANIMAL PROOFING)

FE03 - 2.1M CHAINLINK - PROPERTY BOUNDARY FENCE

FE04 - 4.5M CHAINLINK FENCE
BEHIND FIELD GOAL POST (SPORTS FIELD)

FE05 - 2.1M GOOD NEIGHBOUR® CGI CORRUGATED FENCE PANEL

SLIDING GATE

SINGLE SWING GATE

DOUBLE SWING GATE

PRIMARY ENTRY (ACCESSIBLE)

SECONDARY ENTRY (ACCESSIBLE)

STAFF AND WASTE VEHICLE ENTRY

VEHICLE ENTRY

BICYCLE PARKING

GATE SCHEDULE

PALISADE GATE

CORROMESH GATE

CHAINLINK GATE

NOTE:
ALL VEHICLE ENTRY, ACCESS AND GATE SUBJECT TO FINAL REQUIREMENTS FROM SSU.

REF				
Issue No.	Date	Description	Chkd	
1	29.11.2024	ISSUE FOR DRAFT REF	BH	
2	17.01.2025	DRAFT REF (FINAL ISSUE)	MF	
3	29.01.2025	FINAL DRAFT FOR APPROVAL	MF	

Changes to this Revision

ALL SHEETS MUST BE PRINTED IN COLOUR

NBRS

+61 2 9922 2344

Nominated Architect:
Andrew Duffin NSW 5602
NBRS & Partners Pty Ltd VIC 51197

nbrs.com.au

ABN 16 002 247 565

Project
24135 - Medowie High School

at
6 Abundance Rd, Medowie NSW 2318

for
Department of Education

Drawing Title
FENCING PLAN & GATE SCHEDULE

Date 29/01/2025 5:38:09 PM
Scale 1:500 @ A1

Drawing Reference
MHS-NBRS-00-XX-DR-L-001020

Revision
3

Any form of replication of this drawing in full or in part without the written permission of NBRS+PARTNERS Pty Ltd constitutes an infringement of the copyright.

1 REF - FENCING PLAN - SCOPE OF WORKS

Autodesk Docs/24135 - (DC) Medowie High School/MHS-NBRS-ZZ-XX-M3-L-0001.rvt

LEGEND

- SITE BOUNDARY
- ROOF OVERHANG
- SCOPE OF WORKS
- ASSET PROTECTION ZONE (APZ)
- NATURAL VEGETATION AREA
- FE01 - 2.1M PALISADE PERIMETER FENCE
- FE02 - 2.1M CORROMESH PERIMETER FENCE
(EXTEND 300MM BELOW GROUND FOR ANIMAL PROOFING)
- FE03 - 2.1M CHAINLINK - PROPERTY BOUNDARY FENCE
- FE04 - 4.5M CHAINLINK FENCE
BEHIND FIELD GOAL POST (SPORTS FIELD)
- FE05 - 2.1M GOOD NEIGHBOUR® CGI CORRUGATED FENCE PANEL
- SLIDING GATE
- SINGLE SWING GATE
- DOUBLE SWING GATE
- PRIMARY ENTRY (ACCESSIBLE)
- SECONDARY ENTRY (ACCESSIBLE)
- STAFF AND WASTE VEHICLE ENTRY
- VEHICLE ENTRY
- BICYCLE PARKING
- GATE SCHEDULE
- PALISADE GATE
- CORROMESH GATE
- CHAINLINK GATE

NOTE:
ALL VEHICLE ENTRY, ACCESS AND GATE SUBJECT TO
FINAL REQUIREMENTS FROM SSU.

REF

Issue No.	Date	Description	Chkd
1	29.11.2024	ISSUE FOR DRAFT REF	BH
2	29.01.2025	FINAL DRAFT FOR APPROVAL	MF

Changes to this Revision

ALL SHEETS MUST BE PRINTED IN COLOUR

+61 2 9922 2344

nbrs.com.au

Nominated Architect:
Andrew Duffin NSW 5602
NBRS & Partners Pty Ltd VIC 51197

ABN 16 002 247 565

Project
24135 - Medowie High School

at
6 Abundance Rd, Medowie NSW 2318

for
Department of Education

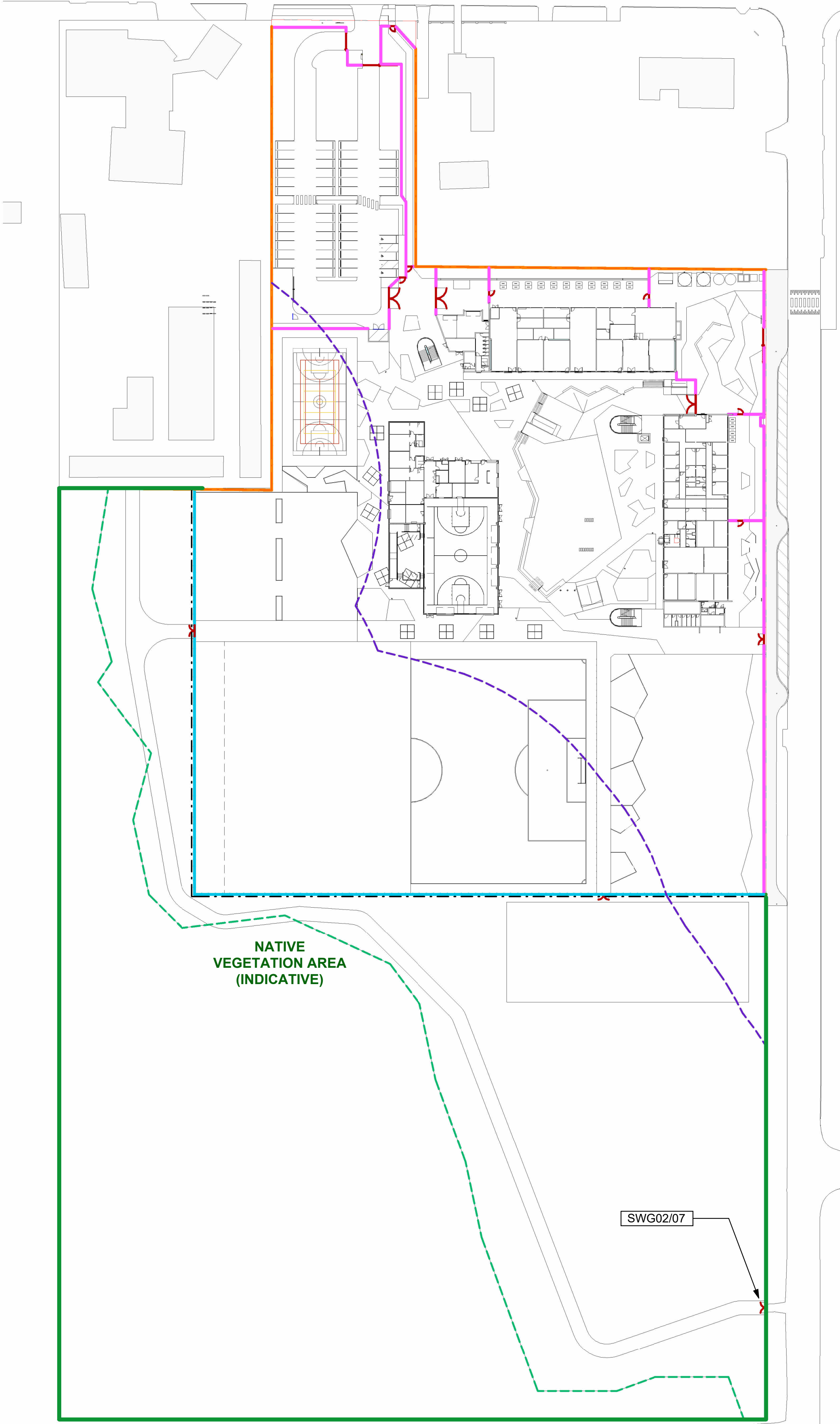
Drawing Title
INDICATIVE FENCING PALETTE

Date 29/01/2025 6:08:27 PM
Scale 1:500 @ A1

Drawing Reference
MHS-NBRS-00-XX-DR-L-001021

Revision
2

Any form of replication of this drawing in full or in part without the written permission of NBRS+PARTNERS Pty Ltd constitutes an infringement of the copyright.
© 2023



FE01 - 2.1M PALISADE PERMIETER FENCE



FE04 - 4.5M CHAINLINK FENCE



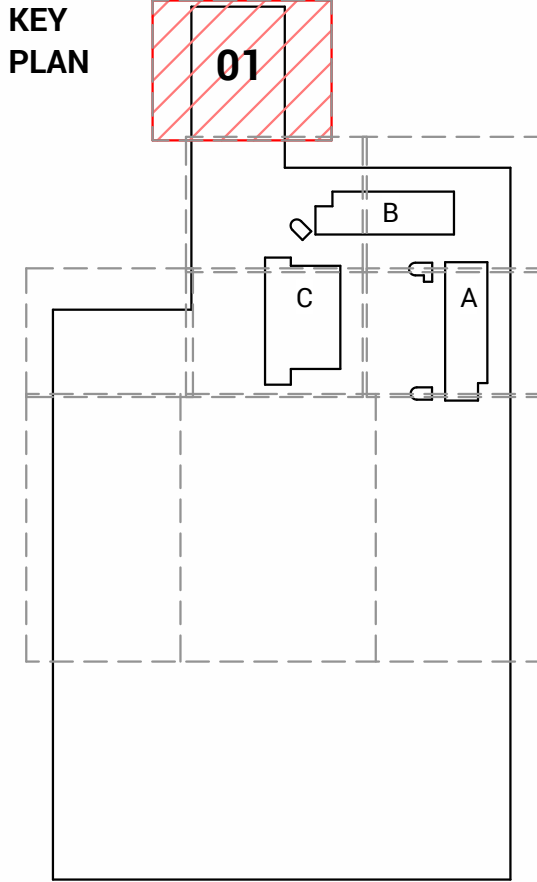
FE02 - 2.1M CORROMESH OERIMETER FENCE








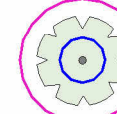

FE05 - 2.1M GOOD NEIGHBOUR® CGI CORRUGATED FENCE



FE03 - 2.1M CHAINLINK FENCE



LEGEND

-  SITE BOUNDARY
-  ROOF OVERHANG
-  ASSET PROTECTION ZONE (APZ)
-  NATIVE VEGETATION ZONE
-  SCOPE OF WORKS
-  EXISTING TREE TO BE RETAINED
-  PROPOSED TREE

REF

Issue No.	Date	Description	Chkd
1	29.11.2024	ISSUE FOR DRAFT REF	BH
2	17.01.2025	DRAFT REF (FINAL ISSUE)	MF
3	29.01.2025	FINAL DRAFT FOR APPROVAL	MF

Changes to this Revision

ALL SHEETS MUST BE PRINTED IN COLOUR

NBRS

+61 2 9922 2344
Nominated Architect:
Andrew Duffin NSW 5602
NBRS & Partners Pty Ltd VIC 51197

nbrs.com.au

ABN 16 002 247 565

Project
24135 - Medowie High School

at
6 Abundance Rd, Medowie NSW 2318

for
Department of Education

Drawing Title
FINISHES & LEVELS PLAN 01 OF 08

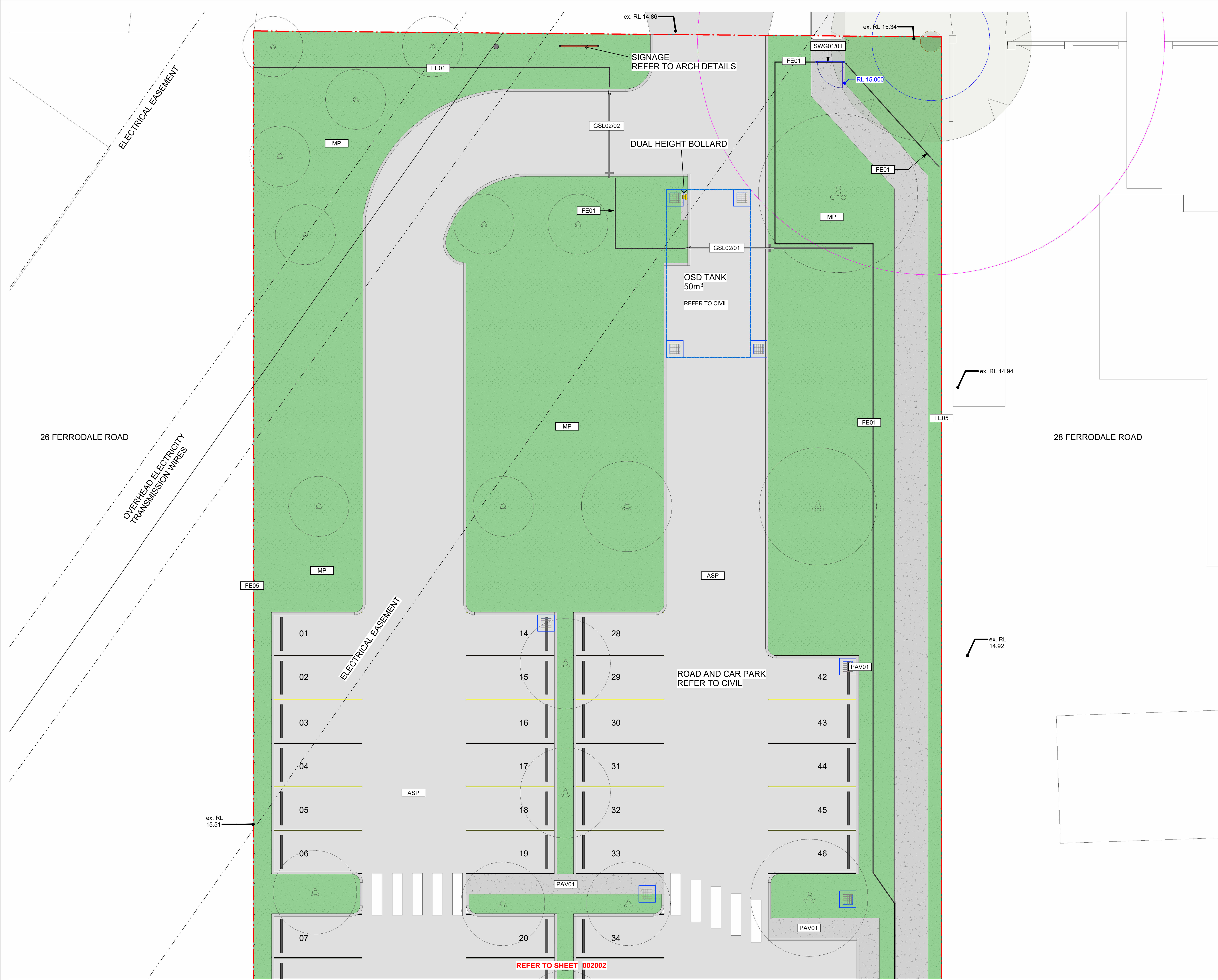
Date 29/01/2025 5:41:49 PM
Scale 1:100 @ A1

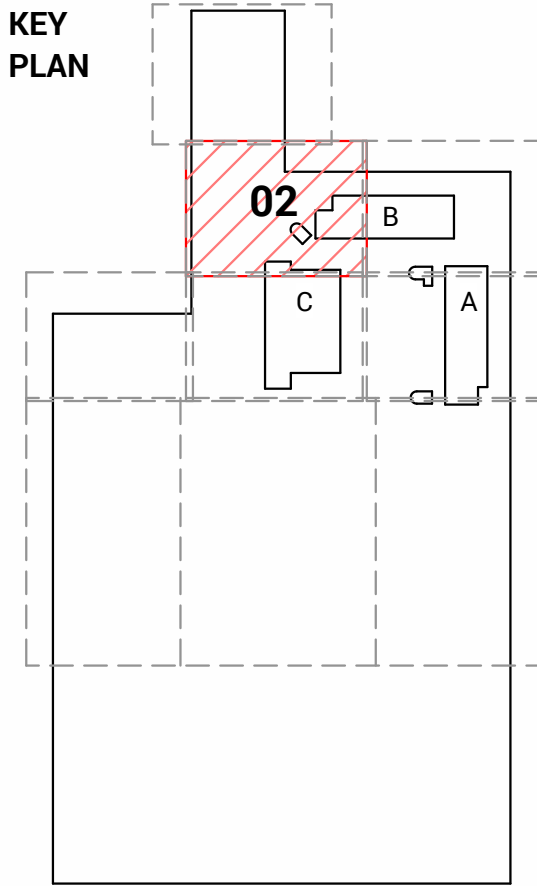
Drawing Reference
MHS-NBRS-00-XX-DR-L-002001

Revision
3

Any form of replication of this drawing in full or in part without the written permission of NBRS+PARTNERS Pty Ltd constitutes an infringement of the copyright.

© 2023





LEGEND

- SITE BOUNDARY
- ROOF OVERHANG
- ASSET PROTECTION ZONE (APZ)
- NATIVE VEGETATION ZONE
- SCOPE OF WORKS
- EXISTING TREE TO BE RETAINED
- PROPOSED TREE

REF

Issue No.	Date	Description	Chkd
1	29.11.2024	ISSUE FOR DRAFT REF	BH
2	17.01.2025	DRAFT REF (FINAL ISSUE)	MF
3	29.01.2025	FINAL DRAFT FOR APPROVAL	MF

Changes to this Revision

ALL SHEETS MUST BE PRINTED IN COLOUR

NBRS

+61 2 9922 2344
Nominated Architect:
Andrew Duffin NSW 5602
NBRS & Partners Pty Ltd VIC 51197

nbrs.com.au

ABN 16 002 247 565

Project
24135 - Medowie High School

at
6 Abundance Rd, Medowie NSW 2318

for
Department of Education

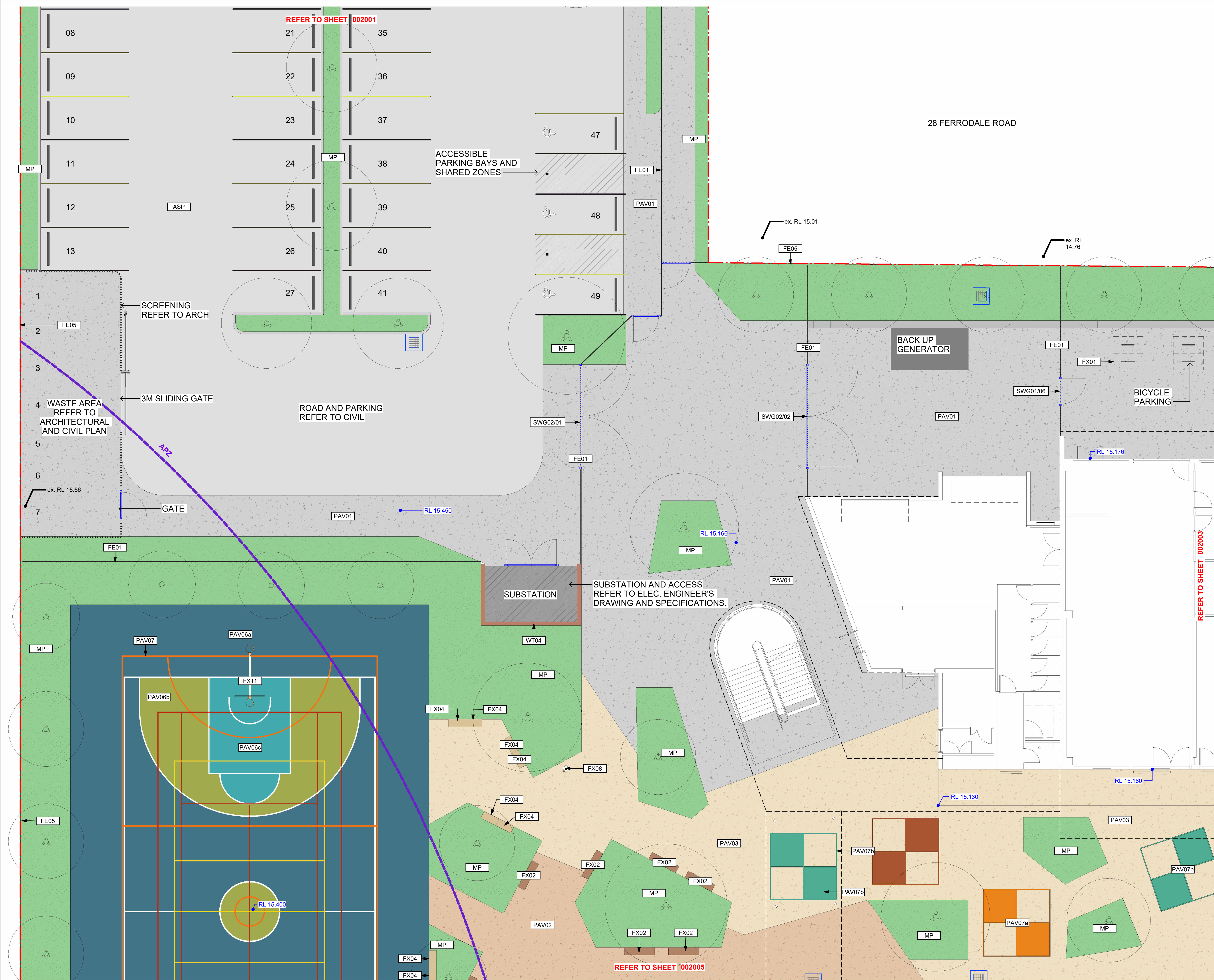
Drawing Title
FINISHES & LEVELS PLAN 02 OF 08

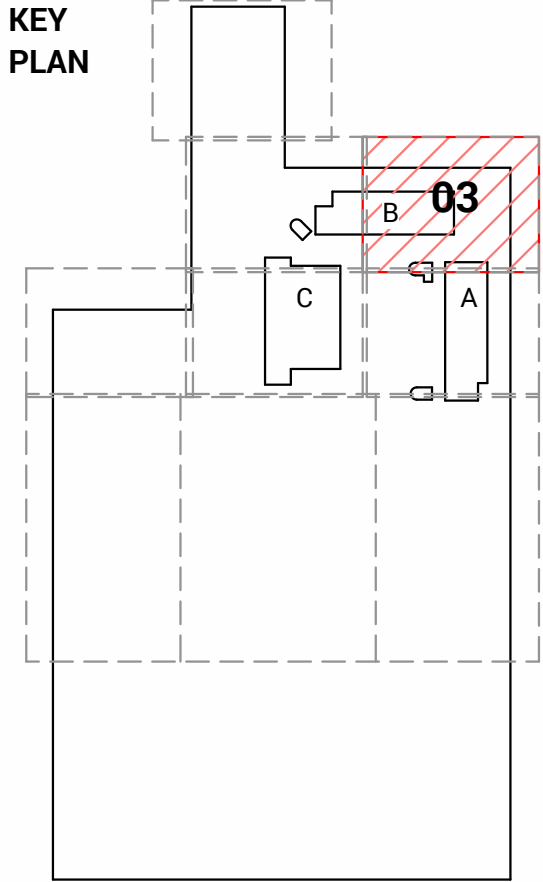
Date 29/01/2025 6:04:43 PM
Scale 1:100 @ A1

Drawing Reference
MHS-NBRS-00-XX-DR-L-002002

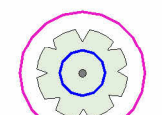

Revision
3

Any form of replication of this drawing in full or in part without the written permission of NBRS+PARTNERS Pty Ltd constitutes an infringement of the copyright.





LEGEND

- SITE BOUNDARY
- ROOF OVERHANG
- ASSET PROTECTION ZONE (APZ)
- NATIVE VEGETATION ZONE
- SCOPE OF WORKS
-  EXISTING TREE TO BE RETAINED
-  PROPOSED TREE

REF

Issue No.	Date	Description	Chkd
1	29.11.2024	ISSUE FOR DRAFT REF	BH
2	17.01.2025	DRAFT REF (FINAL ISSUE)	MF
3	29.01.2025	FINAL DRAFT FOR APPROVAL	MF

Changes to this Revision

ALL SHEETS MUST BE PRINTED IN COLOUR

NBRS

+61 2 9922 2344
Nominated Architect:
Andrew Duffin NSW 5602
NBRS & Partners Pty Ltd VIC 51197

Project
24135 - Medowie High School

at
6 Abundance Rd, Medowie NSW 2318

for
Department of Education

Drawing Title
FINISHES & LEVELS PLAN 03 OF 08

Date 29/01/2025 5:42:09 PM
Scale 1:100 @ A1

Drawing Reference
MHS-NBRS-00-XX-DR-L-002003

Any form of replication of this drawing in full or in part without the written permission of NBRS+PARTNERS Pty Ltd constitutes an infringement of the copyright.

Revision
3

0 1m 2m 3m 4m 5m 6m 7m 8m 9m 10m

28a FERRODALE RD

BLOCK B
FFL 15.20

OSD TANK
400m³
REFER TO CIVIL

FIRE PUMP
ROOM

SERVICES
REFER TO ARCH

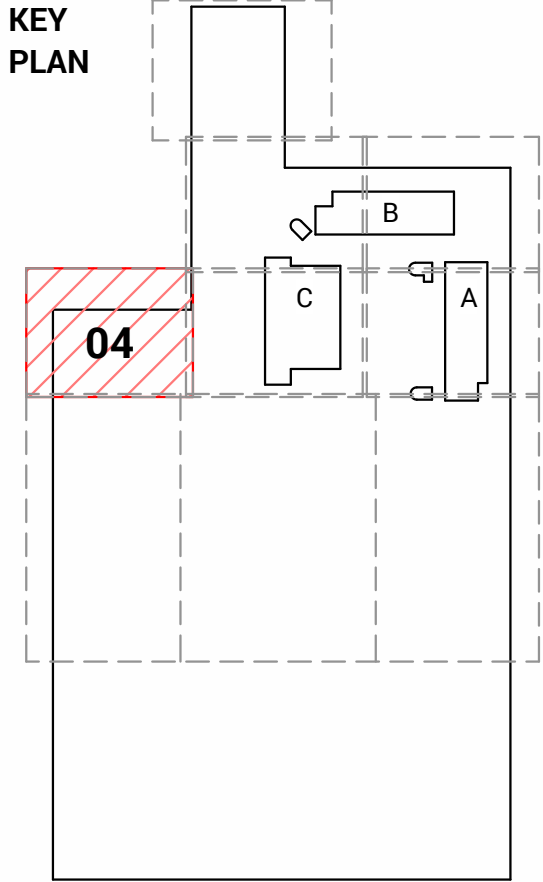
RAINWATER TANK
100m³
REFER TO HYD. ENGINEER

SIGNAGE
REFER TO ARCH FOR DETAILS

REFER TO SHEET 002006

REFER TO SHEET 002002

KEY
PLAN



LEGEND

- SITE BOUNDARY
- ROOF OVERHANG
- ASSET PROTECTION ZONE (APZ)
- NATIVE VEGETATION ZONE
- SCOPE OF WORKS
- EXISTING TREE TO BE RETAINED
- PROPOSED TREE

REF

Issue No.	Date	Description	Chkd
1	29.11.2024	ISSUE FOR DRAFT REF	BH
2	17.01.2025	DRAFT REF (FINAL ISSUE)	MF
3	29.01.2025	FINAL DRAFT FOR APPROVAL	MF

Changes to this Revision

ALL SHEETS MUST BE PRINTED IN COLOUR

+61 2 9922 2344
Nominated Architect:
Andrew Duffin NSW 5602
NBRS & Partners Pty Ltd VIC 51197

nbrs.com.au

ABN 16 002 247 565

Project
24135 - Medowie High School

at
6 Abundance Rd, Medowie NSW 2318

for
Department of Education

Drawing Title
FINISHES & LEVELS PLAN 04 OF 08

Date 29/01/2025 5:39:32 PM
Scale 1:100 @ A1

Drawing Reference
MHS-NBRS-00-XX-DR-L-002004

Revision
3

Any form of replication of this drawing in full or in part without the written permission of NBRS+PARTNERS Pty Ltd constitutes an infringement of the copyright.



- ## REF

Issue			
No.	Date	Description	Chkd
1	29.11.2024	ISSUE FOR DRAFT REF	BH
2	17.01.2025	DRAFT REF (FINAL ISSUE)	MF
3	29.01.2025	FINAL DRAFT FOR APPROVAL	MF

Changes to this Revision

ALL SHEETS MUST BE PRINTED IN COLOUR

+61 2 9922 2344
Nominated Architect:
Andrew Duffin NSW 5602
NBRS & Partners Pty Ltd VIC 51197

Project
24135 - Medowie High School

at
6 Abundance Rd, Medowie NSW 2318
for
Department of Education

Drawing Title
FINISHES & LEVELS PLAN 05 OF 08

Date 29/01/2025 5:27:25 PM
Scale 1:100 @ A1

Drawing Reference
MHS-NBRS-00-XX-DR-L-002005








Revision
3

0 1m 2m 3m 4m 5m 6m 7m 8m 1:100

Any form of replication of this drawing in full or in part without the written permission of NBRSPARTNERS Pty Ltd constitutes an infringement of the copyright.

© 2023



- | | |
|-------------------------------------------------------------------------------------|------------------------------|
|  | SITE BOUNDARY |
|  | ROOF OVERHANG |
|  | ASSET PROTECTION ZONE (APZ) |
|  | NATIVE VEGETATION ZONE |
|  | SCOPE OF WORKS |
|  | EXISTING TREE TO BE RETAINED |
|  | PROPOSED TREE |

REF

Issue			
No.	Date	Description	Chkd
1	29.11.2024	ISSUE FOR DRAFT REF	BH
2	17.01.2025	DRAFT REF (FINAL ISSUE)	MF
3	29.01.2025	FINAL DRAFT FOR APPROVAL	MF

Changes to this Revision

ALL SHEETS MUST BE PRINTED IN COLOUR

Nominated Architect:
Andrew Duffin NSW 5602
NBR5 & Partners Pty Ltd VIC 5119

Project
24135 - Medowie High School

at
6 Abundance Rd, Medowie NSW 2318

for
Department of Education

Drawing Title
FINISHES & LEVELS PLAN 07 OF 08

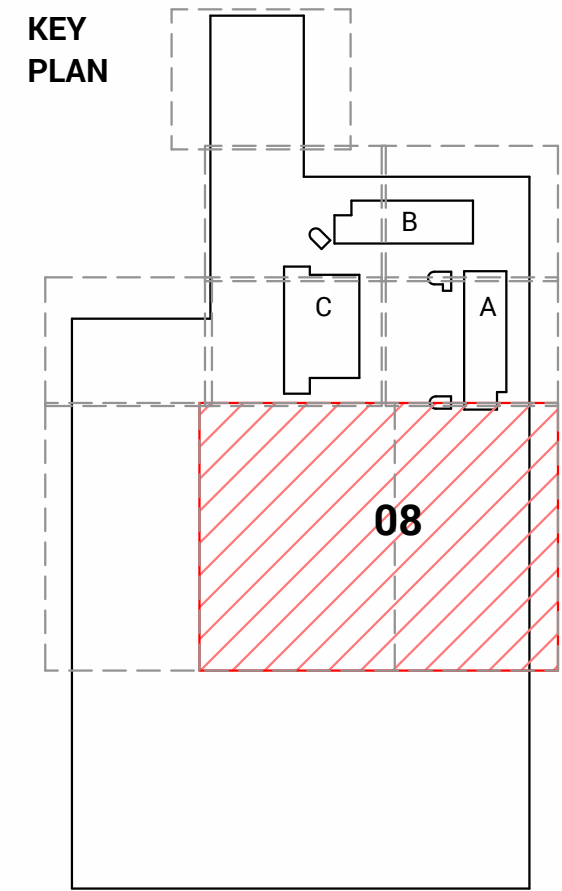
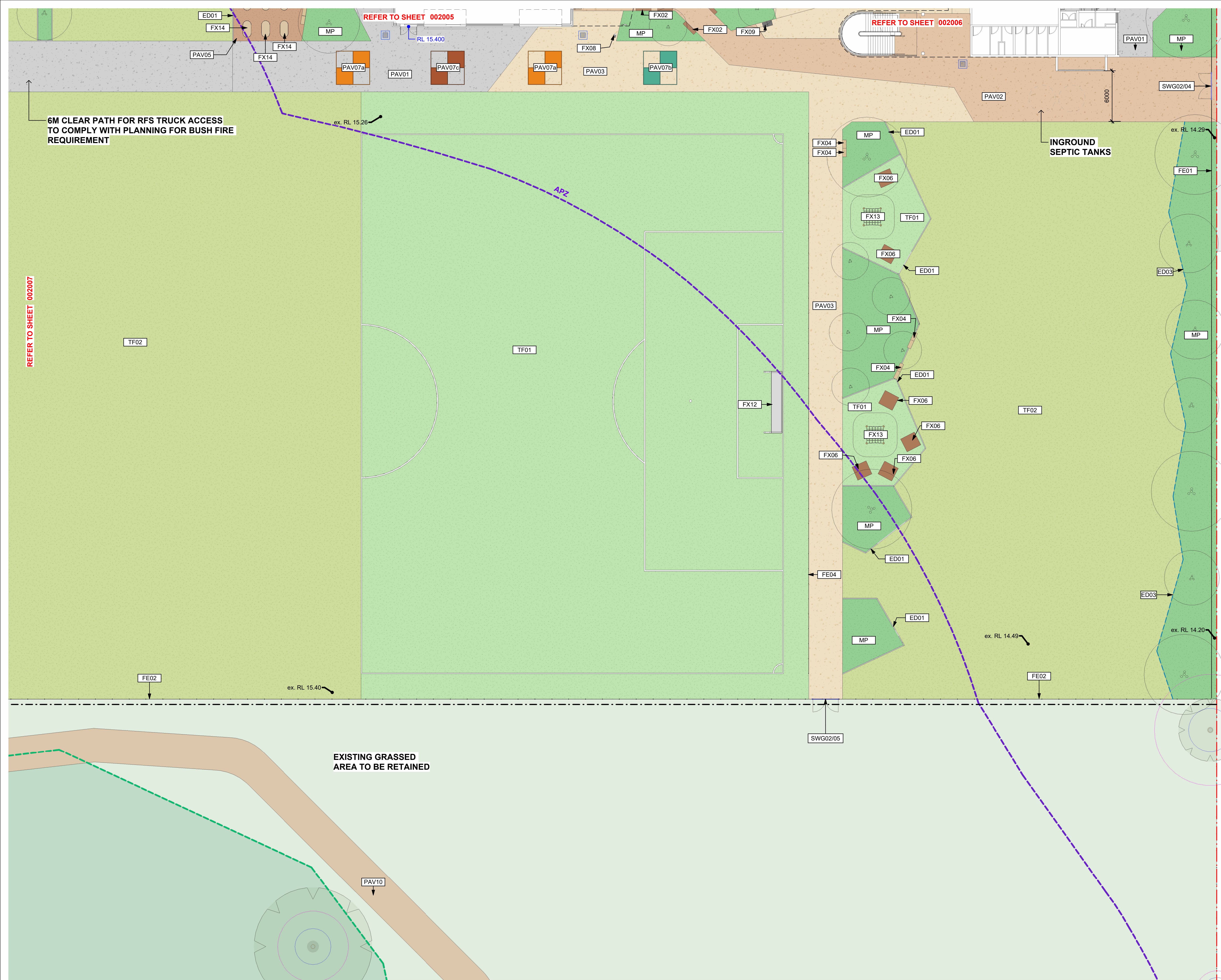
Date 29/01/2025 5:28:07 PM
Scale 1:100 @ A1

Drawing Reference
MHS-NBRS-00-XX-DR-L-002007






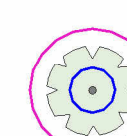
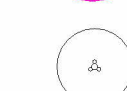
Revisio
3

0 1m 2m 3m 4m 5m 6m 7m 8m 1:100

Any form of replication of this drawing in full or in part without the written permission of NBRSPARTNERS Pty Ltd constitutes an infringement of the copyright. © 2011



LEGEND

-  SITE BOUNDARY
-  ROOF OVERHANG
-  ASSET PROTECTION ZONE (APZ)
-  NATIVE VEGETATION ZONE
-  SCOPE OF WORKS
-  EXISTING TREE TO BE RETAINED
-  PROPOSED TREE

REF

Issue No.	Date	Description	Chkd
1	29.11.2024	ISSUE FOR DRAFT REF	BH
2	17.01.2025	DRAFT REF (FINAL ISSUE)	MF
3	29.01.2025	FINAL DRAFT FOR APPROVAL	MF

Changes to this Revision

ALL SHEETS MUST BE PRINTED IN COLOUR

Project
24135 - Medowie High School

at
6 Abundance Rd, Medowie NSW 2318
for
Department of Education

Drawing Title
FINISHES & LEVELS PLAN 08 OF 08

Date 29/01/2025 5:28:28 PM
Scale 1:100 @ A1

Drawing Reference
MHS-NBRS-00-XX-DR-L-002008

Revision
3

Any form of replication of this drawing in full or in part without the written permission of NBRS+PARTNERS Pty Ltd constitutes an infringement of the copyright.

LEGEND

PROPERTY BOUNDARY

ASSET PROTECTION ZONE

EXISTING VEGETATION ZONE

BUILDING OUTLINE

SOFTWORKS ZONE

ZONE A: ENTRY GARDEN

ZONE B: CENTRAL GATHERING GARDEN

ZONE C: BUSH TUCKER GARDEN

ZONE D: SPORTS PRECINCT GARDEN

ZONE E: PERIMETER PLANTING

ZONE F: WSUD PLANTING

ZONE G: TEMPORARY PLANTING
HYDROMULCH-NATIVE GRASS/SHRUB MIX

ZONE H: TEMPORARY GRASSED PLAY
HYDROMULCH-NATIVE GRASS

SPORTS FIELD TURF

REF

Issue		Description	Chkd
No.	Date		
1	29.11.2024	ISSUE FOR DRAFT REF	BH
2	17.01.2025	DRAFT REF (FINAL ISSUE)	MF
3	29.01.2025	FINAL DRAFT FOR APPROVAL	MF

Changes to this Revision

ALL SHEETS MUST BE PRINTED IN COLOUR

NBRS

+61 2 9922 2344
Nominated Architect:
Andrew Duffin NSW 5602
NBRS & Partners Pty Ltd VIC 51197

nbrs.com.au
ABN 16 002 247 565

Project
24135 - Medowie High School

at
6 Abundance Rd, Medowie NSW 2318

for
Department of Education

Drawing Title
SOFTWORKS ZONE PLAN

Date 29/01/2025 5:40:12 PM
Scale 1:800 @ A1

Drawing Reference
MHS-NBRS-00-XX-DR-L-003000

Revision
3

Any form of replication of this drawing in full or in part without the written permission of NBRS+PARTNERS Pty Ltd constitutes an infringement of the copyright.

0 5m 10m 15m 20m 25m 30m 35m 40m 45m 50m 55m 60m 65m 70m 75m 80m 85m 90m 95m 100m 1:800

© 2023



TREE SCHEDULE						
CODE	Botanic Name	Common Name	Mature Height	Mature Width	Pot Size	Quantity
ANGcos	Angophora costata	Sydney Red Gum	15-25m	6-15m	200L	9
BANint	Banksia integrifolia	Coast Banksia	5-15m	5-10m	200L	15
CALpro	Callistemon viminalis 'Prolific'	Callistemon 'Bottlebrush'	4-6m	2-4m	200L	9
CASgla	Casuarina glauca	She-oak	Up to 20m	4-6m	200L	11
CUAana	Cupaniopsis anacardioides	Tuckeroo	8-15m	5-7m	200L	5
ELAobo	Elaeocarpus obovatus	Hard Quandong	up to 25m	4-10m	200L	8
ELARret	Elaeocarpus reticulatus	Blueberry Ash	3-15m	3-5m	200L	4
EUCrob	Eucalyptus robusta	Swamp Mahogany	up to 25m	6-15m	200L	11
EUCter	Eucalyptus tereticornis	Forest Red Gum	>20m	4-12m	200L	7
GLOfer	Glochidion ferdinandi	Cheese Tree	8-30m	5-10m	200L	5
HYMfla	Hymenosporum flavum	Native Frangipani	8-15m	4-6m	200L	11
LIVaus	Livistona australis	Cabbage Palm	10-20m	2-4m	200L	4
TRIlau	Tristaniopsis laurina	Water Gum	5-15m	4-6m	200L	8
GRAND TOTAL						107

- NOTES:
- Species to be native/local to Medowie
 - Species to be finalised in consultation with Bushfire and Biodiversity consultant
 - All proposed trees to have early procurement/contract to allow for trees to achieve the minimum 200L installation size
 - Allow for four (4) nesting trees to be planted in 100L pot size. Final location and species to be confirmed by ecologist

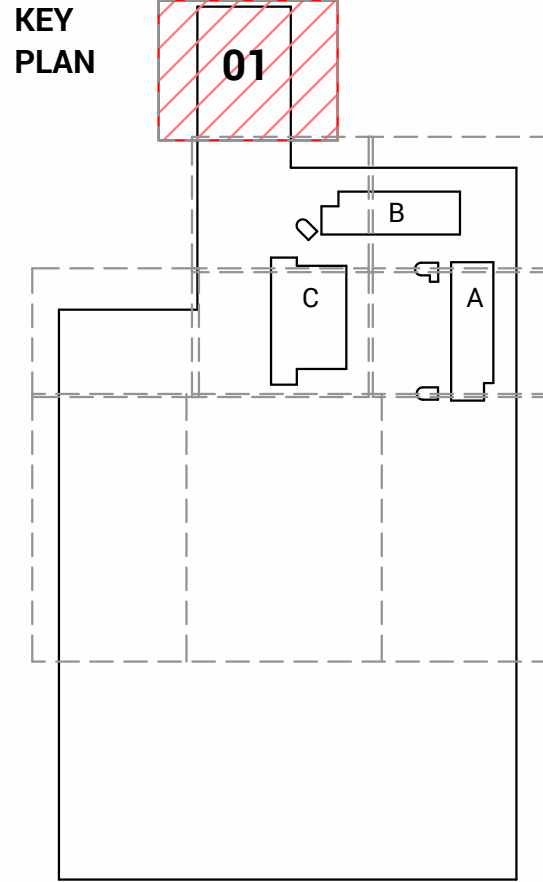
PLANTING SCHEDULE [ALL]						
ID	Latin Name	Common Name	Mature Height	Mature Spread	Pot Size	Quantity
MASS PLANTING						
ADEser	Adenanthos sericeus	Woolly Bush	1.5 - 3m	1.2 - 2.0m	140mm	232
AUSdul	Austromyrtus dulcis	Midgen Berry	1.50 - 3m	0.9 - 1.2m	140mm	93
BANcoa	Banksia spinulosa 'Coastal Cushion'	Coastal Cushion	0.45 - 0.60m	0.5 - 1.0m	150mm	30
BANrob	Banksia robur	Swamp Banksia	0.9 - 1.5m	1.2 - 2.0m	200mm	144
BANrol	Banksia integrifolia 'Roller Coaster'	Banksia Roller Coaster	0.2m	up to 2.0m	140mm	358
BANspi	Banksia spinulosa	Hairpin Banksia	0.9 - 1.5m	0.9 - 1.2m	200mm	678
CALcit	Callistemon citrinus	Lemon-scented Bottlebrush	1.5 - 3m	1.2 - 2m	200mm	184
CALvbj	Callistemon viminalis 'Better John'	Better John	0.9 - 1.5m	0.9 - 1.2m	200mm	70
CARapp	Carex appressa	Tall Sedge	0.9 - 1.5m	0.3 - 0.6m	150mm	310
CAScou	Casuarina glauca 'Cousin It'	Cousin It	up to 0.3m	0.3 - 0.6m	140mm	190
CHLtru	Chloris truncata	Windmill grass	0.3 - 0.45m	0.3 - 0.6m	140mm	75
CHRRapi	Chryscephalum apiculatum	Yellow Buttons	0.2 - 0.3m	0.3 - 0.6m	140mm	116
CLEari	Clematis aristata	Old Man's Beard	5 - 10m	0.6 - 0.9m	140mm	13
CRlped	Crinum pedunculatum	Swamp Lily	0.45 - 0.6m	0.9 - 1.2m	140mm	116
CYMréf	Cymbopogon refractus	Barbed Wire Grass	0.6 - 0.75m	0.3 - 0.6m	150mm	282
DIAcae	Dianella caerulea	Paroo Lily, Blue Flax-lily	0.45 - 0.6m	0.3 - 0.6m	140mm	2092
DIALon	Dianella longifolia	Blue Flax Lily	0.75 - 0.9m	0.0 - 0.3m	140mm	349
DICcri	Dichelachne crinita	Longhair Plume Grass	0.9 - 1.5m	0.0 - 0.3m	150mm	551
DIScra	Disphyma crassifolium ssp. clavellatum	Noonflower	0.3m	1-2m	140mm	70
DODtri	Dodonaea triquetra	Common Hop Bush	1.5 - 3m	1.2 - 2.0m	200mm	595
DORexc	Doryanthes excelsa	Gymea lily	3 - 5m	1.2 - 2.0m	45L	16
EINnut	Einadia nutans	Nodding Saltbush	0.3 m	0.6 - 1.0m	140mm	551
EUSlat	Eustrephus latifolius	Wombat Berry	1.5 - 3m	0.0 - 0.3m	140mm	47
FICnod	Ficinia nodosa	Knobby club-rush	0.75 - 0.9m	0.3m	150mm	310
GAHcla	Gahnia clarkei	Saw Sedge	1.5 - 3m	0.9 - 1.2m	140mm	465
GOOhed	Goodenia hederacea	Forest Goodenia	0.45 - 0.6m	0.9 - 1.2m	140mm	548
HIBsca	Hibbertia scandens	Golden Guinea Flower	0.0 - 0.3m	3.5 - 6m	150mm	177
ISOinu	Isolepis inundata	Swamp Club-rush	0.0 - 0.3m	0.0 - 0.3m	140mm	465
JUNusi	Juncus usitatus	Common Rush	0.5 - 0.6m	0.6m	150mm	699
KENrub	Kennedia rubicunda	Dusky Coral-pea	3 - 5m	3.5 - 6m	140mm	37
LEPlae	Leptospermum laevigatum	Coast Tea-Tree	1.5 - 3m	1.2 - 2.0m	140mm	61
LOMkat	Lomandra hystrix 'Katie Belles'	Mat-rush	0.75 - 0.9m	1.2 - 2.0m	150mm	204
LOMlon	Lomandra longifolia	Spiny-headed Mat-Rush	0.75 - 1.5m	0.9 - 1.2m	150mm	1369
LOMmul	Lomandra multiflora	Many-flowered Mat-rush	0.3 - 0.45m	0.0 - 0.3m	140mm	532
LOMsha	Lomandra fluviatilis 'Shara'	Shara	0.45 - 0.6m	0.3 - 0.6m	150mm	710
MELthy	Melaleuca thymifolia	Thyme Honey-myrtle	0.75 - 0.9m	0.6 - 0.9m	140mm	182
MYOpro	Myoporum insulare	Common Boobialla	0.2m	2.0 - 3.5m	140mm	47
OZOodio	Ozothamnus diosmifolius	Rice Flower	3 - 5m	1.2 - 2.0m	150mm	61
PIMlin	Pimelea linifolia	Slender Rice-flower	0.45 - 0.6m	0.0 - 0.3m	140mm	37
POApoi	Poa poiformis	Coastal Tussock Grass	0.75 - 0.9m	0.6 - 0.9m	150mm	226
SYZbus	Syzygium australe 'Bush Christmas'	Bush Christmas	1.5 - 3m	1.2 - 2.0m	140mm	204
TETtet	Tetragonia tetragonioides	Native Spinach	0.0 - 0.3m	0.6 - 0.9m	140mm	47
THEaus	Themeda australis	Kangaroo Grass	0.9 - 1.5m	0.3 - 0.6m	140mm	430
VIMjun	Viminaria juncea	Golden Spray	1.5 - 3m	1.2 - 2.0m	140mm	40
XANful	Xanthorrhoea fulva	Grass Tree	0.9 - 1.5m	0.9 - 1.2m	1m clear trunk	115
TOTAL						14128

SOFTWARES SCHEDULE [PLANTING ZONES]						
ID	Latin Name	Common Name	Mature Height	Mature Spread	Pot Size	Quantity
MASS PLANTING						
MASS PLANTING TYPE A: ENTRY GARDEN						
BANrol	Banksia integrifolia 'Roller Coaster'	Banksia Roller Coaster	0.2m	up to 2.0m	140mm	242
BANspi	Banksia spinulosa	Hairpin Banksia	0.9 - 1.5m	0.9 - 1.2m	200mm	226
CLEari	Clematis aristata	Old Man's Beard	5 - 10m	0.6 - 0.9m	140mm	13
DIAcae	Dianella caerulea	Paroo Lily, Blue Flax-lily	0.45 - 0.6m	0.3 - 0.6m	140mm	405
DICcri	Dichelachne crinita	Longhair Plume Grass	0.9 - 1.5m	0.0 - 0.3m	150mm	183
DODtri	Dodonaea triquetra	Common Hop Bush	1.5 - 3m	1.2 - 2.0m	200mm	122
DORexc	Doryanthes excelsa	Gymea lily	3 - 5m	1.2 - 2.0m	45L	16
EINnut	Einadia nutans	Nodding Saltbush	0.3 m	0.6 - 1.0m	140mm	183
LEPlae	Leptospermum laevigatum	Coast Tea-Tree	1.5 - 3m	1.2 - 2.0m	140mm	61
LOMlon	Lomandra longifolia	Spiny-headed Mat-Rush	0.75 - 1.5m	0.9 - 1.2m	150mm	213
MELthy	Melaleuca thymifolia	Thyme Honey-myrtle	0.75 - 0.9m	0.6 - 0.9m	140mm	182
OZOodio	Ozothamnus diosmifolius	Rice Flower	3 - 5m	1.2 - 2.0m	150mm	61
XANful	Xanthorrhoea fulva	Grass Tree	0.9 - 1.5m	0.9 - 1.2m	1m clear trunk	58
TOTAL						1965
MASS PLANTING TYPE B: CENTRAL GATHERING GARDEN						
BANcoa	Banksia spinulosa 'Coastal Cushion'	Coastal Cushion	0.45 - 0.60m	0.5 - 1.0m	150mm	30
BANspi	Banksia spinulosa	Hairpin Banksia	0.9 - 1.5m	0.9 - 1.2m	200mm	151
CAScou	Casuarina glauca 'Cousin It'	Cousin It	up to 0.3m	0.3 - 0.6m	140mm	190
CHLtru	Chloris truncata	Windmill grass	0.3 - 0.45m	0.3 - 0.6m	140mm	75
DIAcae	Dianella caerulea	Paroo Lily, Blue Flax-lily	0.45 - 0.6m	0.3 - 0.6m	140mm	311
DODtri	Dodonaea triquetra	Common Hop Bush	1.5 - 3m	1.2 - 2.0m	200mm	75
GOOhed	Goodenia hederacea	Forest Goodenia	0.45 - 0.6m	0.9 - 1.2m	140mm	226
HIBsca	Hibbertia scandens	Golden Guinea Flower	0.0 - 0.3m	3.5 - 6m	150mm	54
KENrub	Kennedia rubicunda	Dusky Coral-pea	3 - 5m	3.5 - 6m	140mm	37
LOMmul	Lomandra multiflora	Many-flowered Mat-rush	0.3 - 0.45m	0.0 - 0.3m	140mm	283
PIMlin	Pimelea linifolia	Slender Rice-flower	0.45 - 0.6m	0.0 - 0.3m	140mm	37
POApoi	Poa poiformis	Coastal Tussock Grass	0.75 - 0.9m	0.6 - 0.9m	150mm	226
VIMjun	Viminaria juncea	Golden Spray	1.5 - 3m	1.2 - 2.0m	140mm	40
XANful	Xanthorrhoea fulva	Grass Tree	0.9 - 1.5m	0.9 - 1.2m	1m clear trunk	57
TOTAL						1792
MASS PLANTING TYPE C: BUSH TUCKER GARDEN						
AUSdul	Austromyrtus dulcis	Midgen Berry	1.50 - 3m	0.9 - 1.2m	140mm	93
CALvbj	Callistemon viminalis 'Better John'	Better John	0.9 - 1.5m	0.9 - 1.2m	200mm	70
DIAcae	Dianella caerulea	Paroo Lily, Blue Flax-lily	0.45 - 0.6m	0.3 - 0.6m	140mm	279
DIScra	Disphyma crassifolium ssp. clavellatum	Noonflower	0.3m	1-2m	140mm	70
DODtri	Dodonaea triquetra	Common Hop Bush	1.5 - 3m	1.2 - 2.0m	200mm	70
EUSlat	Eustrephus latifolius	Wombat Berry	1.5 - 3m	0.0 - 0.3m	140mm	47
LOMlon	Lomandra longifolia	Spiny-headed Mat-Rush	0.75 - 1.5m	0.9 - 1.2m	150mm	140
MYOpro	Myoporum insulare	Common Boobialla	0.2m	2.0 - 3.5m	140mm	47
SYZbus	Syzygium australe 'Bush Christmas'	Bush Christmas	1.5 - 3m	1.2 - 2.0m	140mm	23
TETtet	Tetragonia tetragonioides	Native Spinach	0.0 - 0.3m	0.6 - 0.9m	140mm	47
TOTAL						886
MASS PLANTING TYPE D: SPORTS PRECINCT GARDEN						
ADEser	Adenanthos sericeus	Woolly Bush	1.5 - 3m	1.2 - 2.0m	140mm	232
BANrol	Banksia integrifolia 'Roller Coaster'	Banksia Roller Coaster	0.2m	up to 2.0m	140mm	116
BANspi	Banksia spinulosa	Hairpin Banksia	0.9 - 1.5m	0.9 - 1.2m	200mm	301
CHRRapi	Chryscephalum apiculatum	Yellow Buttons	0.2 - 0.3m	0.3 - 0.6m	140mm	116
CRlped	Crinum pedunculatum	Swamp Lily	0.45 - 0.6m	0.9 - 1.2m	140mm	116
CYMréf	Cymbopogon refractus	Barbed Wire Grass	0.6 - 0.75m	0.3 - 0.6m	150mm	282
DIAcae	Dianella caerulea	Paroo Lily, Blue Flax-lily	0.45 - 0.6m	0.3 - 0.6m	140mm	497
DIALon	Dianella longifolia	Blue Flax Lily	0.75 - 0.9m	0.0 - 0.3m	140mm	349
DODtri	Dodonaea triquetra	Common Hop Bush	1.5 - 3m	1.2 - 2.0m	200mm	83
GOOhed	Goodenia hederacea	Forest Goodenia	0.45 - 0.6m	0.9 - 1.2m	140mm	322
LOMlon	Lomandra longifolia	Spiny-headed Mat-Rush	0.75 - 1.5m	0.9 - 1.2m	150mm	232
LOMmul	Lomandra multiflora	Many-flowered Mat-rush	0.3 - 0.45m	0.0 - 0.3m	140mm	249
SYZbus	Syzygium australe 'Bush Christmas'	Bush Christmas	1.5 - 3m	1.2 - 2.0m	140mm	58
THEaus	Themeda australis	Kangaroo Grass	0.9 - 1.5m	0.3 - 0.6m	140mm	307
TOTAL						3260
MASS PLANTING TYPE E: PERIMETER PLANTING						
CALcit	Callistemon citrinus	Lemon-scented Bottlebrush	1.5 - 3m	1.2 - 2m	200mm	184
DIAcae	Dianella caerulea	Paroo Lily, Blue Flax-lily	0.45 - 0.6m	0.3 - 0.6m	140mm	368
DICcri	Dichelachne crinita	Longhair Plume Grass	0.9 - 1.5m	0.0 - 0.3m	150mm	368
DODtri	Dodonaea triquetra	Common Hop Bush	1.5 - 3m	1.2 - 2.0m	200mm	245
EINnut	Einadia nutans	Nodding Saltbush	0.3 m	0.6 - 1.0m	140mm	368
HIBsca	Hibbertia scandens	Golden Guinea Flower	0.0 - 0.3m	3.5 - 6m	150mm	123
LOMlon	Lomandra longifolia	Spiny-headed Mat-Rush	0.75 - 1.5m	0.9 - 1.2m	150mm	552
LOMsha	Lomandra fluviatilis 'Shara'	Shara	0.45 - 0.6m	0.3 - 0.6m	150mm	245
SYZbus	Syzygium australe 'Bush Christmas'	Bush Christmas	1.5 - 3m	1.2 - 2.0m	140mm	123
THEaus	Themeda australis	Kangaroo Grass	0.9 - 1.5m	0.3 - 0.6m	140mm	123
TOTAL						2699
MASS PLANTING TYPE F: WSUD PLANTING						
BANrob	Banksia robur	Swamp Banksia	0.9 - 1.5m	1.2 - 2.0m	200mm	144
CARapp	Carex appressa	Tall Sedge	0.9 - 1.5m	0.3 - 0.6m	150mm	310
DIAcae	Dianella caerulea	Paroo Lily, Blue Flax-lily	0.45 - 0.6m	0.3 - 0.6m	140mm	232
FICnod	Ficinia nodosa	Knobby club-rush	0.75 - 0.9m	0.3m	150mm	310
GAHcla	Gahnia clarkei	Sav Sedge	1.5 - 3m	0.9 - 1.2m	140mm	465
ISOinu	Isolepis inundata	Swamp Club-rush	0.0 - 0.3m	0.0 - 0.3m	140mm	465
JUNusi	Juncus usitatus	Common Rush	0.5 - 0.6m	0.6m	150mm	699
LOMkat	Lomandra hystrix 'Katie Belles'	Mat-rush	0.75 - 0.9m	1.2 - 2.0m	150mm	204
LOMlon	Lomandra longifolia	Spiny-headed Mat-Rush	0.75 - 1.5m	0.9 - 1.2m	150mm	232
LOMsha	Lomandra fluviatilis 'Shara'	Shara	0.45 - 0.6m	0.3 - 0.6m	150mm	465
TOTAL						3526
PLANTING GRAND TOTAL						14128
HYDROMULCHING MIX						
MIX TYPE G: TEMPORARY PLANTING - NATIVE GRASS SHRUB MIX						
TOTAL SQM						575
MIX TYPE H : TEMPORARY GRASSED PLAY (HYDROMULCHING) - NATIVE GRASS						
2264.533						
TOTAL SQM						8297
SPORTS FIELD TURF						
TOTAL SQM						4018

- NOTES:
- Hydromulching (Mix Type G): Contractor to provide list of native grasses and shrubs
 - Hydromulching (Mix Type H): Contractor to provide list of native grasses
 - Sports Field Turf: Species to be selected by sports field specialist

REF

Issue			
No.	Date	Description	Chkd
1	29.11.2024	ISSUE FOR DRAFT REF	BH
2	17.01.2025	DRAFT REF (FINAL ISSUE)	MF
3	29.01.2025	FINAL DRAFT FOR APPROVAL	MF



- LEGEND
- PROPERTY BOUNDARY
 - ASSET PROTECTION ZONE
 - EXISTING VEGETATION ZONE
 - BUILDING OUTLINE
- SOFTWORKS ZONE
- ZONE A: ENTRY GARDEN
 - ZONE B: CENTRAL GATHERING GARDEN
 - ZONE C: BUSH TUCKER GARDEN
 - ZONE D: SPORTS PRECINCT GARDEN
 - ZONE E: PERIMETER PLANTING
 - ZONE F: WSUD PLANTING
 - ZONE G: TEMPORARY PLANTING HYDROMULCH-NATIVE GRASS/SHRUB MIX
 - ZONE H: TEMPORARY GRASSED PLAY HYDROMULCH-NATIVE GRASS
 - SPORTS FIELD TURF

REF

Issue No.	Date	Description	Chkd
1	29.11.2024	ISSUE FOR DRAFT REF	BH
2	17.01.2025	DRAFT REF (FINAL ISSUE)	MF
3	29.01.2025	FINAL DRAFT FOR APPROVAL	MF

Changes to this Revision

ALL SHEETS MUST BE PRINTED IN COLOUR

NBRS

+61 2 9922 2344
Nominated Architect:
Andrew Duffin NSW 5602
NBRS & Partners Pty Ltd VIC 51197

nbrcs.com.au

ABN 16 002 247 565

Project
24135 - Medowie High School

at
6 Abundance Rd, Medowie NSW 2318

for
Department of Education

Drawing Title
PLANTING PLAN 01 OF 08

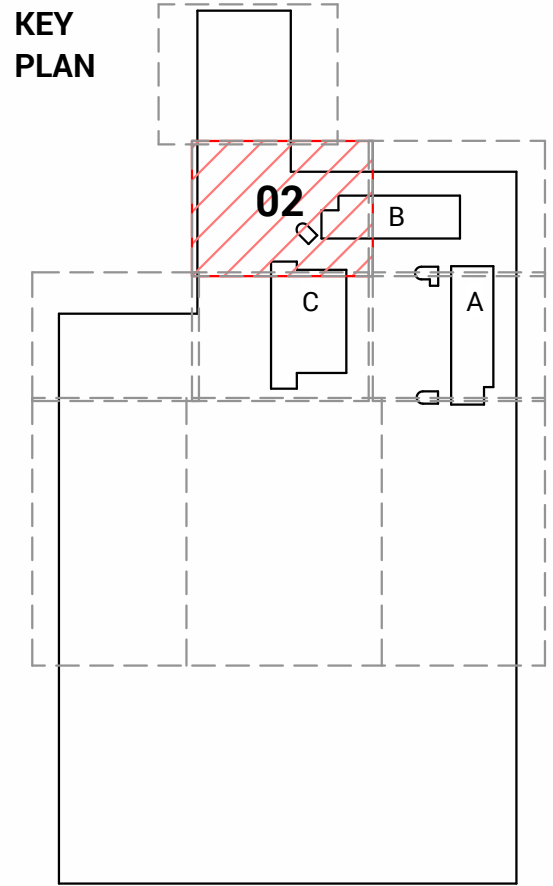
Date 29/01/2025 6:06:38 PM
Scale 1:100 @ A1

Drawing Reference
MHS-NBRS-00-XX-DR-L-003101

Revision
3

Any form of replication of this drawing in full or in part without the written permission of NBRS+PARTNERS Pty Ltd constitutes an infringement of the copyright.

KEY
PLAN



LEGEND

- PROPERTY BOUNDARY
- ASSET PROTECTION ZONE
- EXISTING VEGETATION ZONE
- BUILDING OUTLINE

SOFTWORKS ZONE

- ZONE A: ENTRY GARDEN
- ZONE B: CENTRAL GATHERING GARDEN
- ZONE C: BUSH TUCKER GARDEN
- ZONE D: SPORTS PRECINCT GARDEN
- ZONE E: PERIMETER PLANTING
- ZONE F: WSUD PLANTING
- ZONE G: TEMPORARY PLANTING HYDROMULCH-NATIVE GRASS/SHRUB MIX
- ZONE H: TEMPORARY GRASSED PLAY HYDROMULCH-NATIVE GRASS
- SPORTS FIELD TURF

REF

Issue No.	Date	Description	Chkd
1	29.11.2024	ISSUE FOR DRAFT REF	BH
2	17.01.2025	DRAFT REF (FINAL ISSUE)	MF
3	29.01.2025	FINAL DRAFT FOR APPROVAL	MF

Changes to this Revision

ALL SHEETS MUST BE PRINTED IN COLOUR

+61 2 9922 2344
Nominated Architect:
Andrew Duffin NSW 5602
NBRS & Partners Pty Ltd VIC 51197

nbns.com.au

ABN 16 002 247 565

Project
24135 - Medowie High School

at
6 Abundance Rd, Medowie NSW 2318

for
Department of Education

Drawing Title
PLANTING PLAN 02 OF 08

Date 29/01/2025 5:29:37 PM
Scale 1:100 @ A1

Drawing Reference
MHS-NBRS-00-XX-DR-L-003102

Revision
3

Any form of replication of this drawing in full or in part without the written permission of NBRS+PARTNERS Pty Ltd constitutes an infringement of the copyright.

© 2023

REFER TO SHEET 003101

PLANTING ZONE F
10%-BANrob x 14
5%-LOMlon x 14
15%-LOMsha x 28
10%-CARapp x 19
15%-GAHcla x 28
10%-ISOinu x 28
15%-JUNusi x 43
10%-FICnod x 19
5%-DIAcae x 14
5%-LOMkat x 7

PLANTING ZONE F
10%-BANrob x 4
5%-LOMlon x 4
15%-LOMsha x 9
10%-CARapp x 6
15%-GAHcla x 9
10%-ISOinu x 9
15%-JUNusi x 13
10%-FICnod x 6
5%-DIAcae x 4
5%-LOMkat x 2

PLANTING ZONE A
20%-BANrol x 14
15%-BANspi x 8
25%-DIAcae x 27
15%-LOMlon x 11
10%-MELthy x 7
10%-XANful x 4
5%-CLEari x 4

PLANTING ZONE E
10%-EINnut x 151
10%-DIAcae x 151
10%-DICcri x 151
10%-DODtri x 101
10%-CALcit x 75
15%-LOMlon x 226
10%-HIBsca x 50
5%-THEaus x 50
10%-LOMsha x 101
10%-SYZbus x 50

PLANTING ZONE A
20%-BANrol x 22
15%-BANspi x 12
25%-DIAcae x 40
15%-LOMlon x 16
10%-MELthy x 11
10%-XANful x 5
5%-CLEari x 5

PLANTING ZONE A
20%-BANrol x 14
20%-BANspi x 14
25%-DIAcae x 26
15%-LOMlon x 10
10%-MELthy x 7
10%-XANful x 3

PLANTING ZONE A
20%-BANrol x 12
20%-BANspi x 12
25%-DIAcae x 22
15%-LOMlon x 9
10%-MELthy x 6
10%-XANful x 3

PLANTING ZONE A
20%-BANrol x 9
20%-BANspi x 9
20%-DIAcae x 14
15%-LOMlon x 7
10%-MELthy x 5
10%-XANful x 2
5%-CLEari x 2

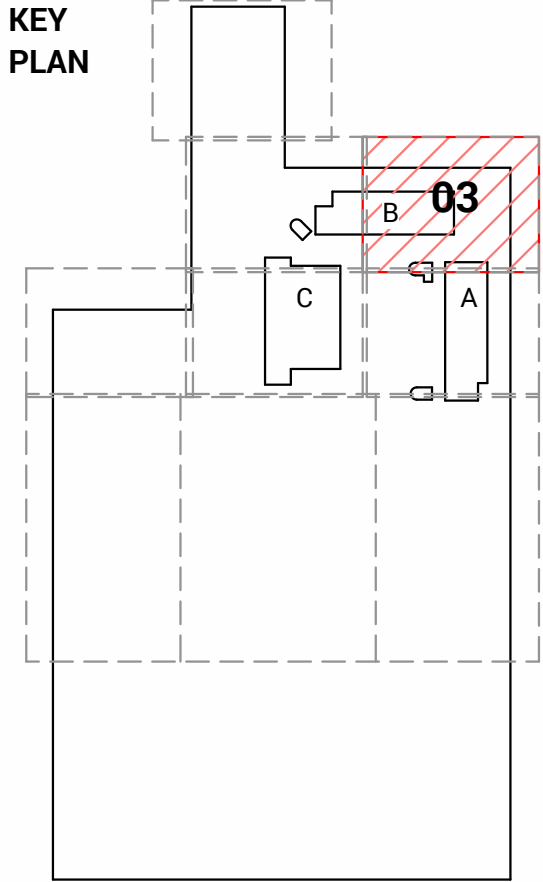
PLANTING ZONE D
5%-BANrob x 70
5%-BANspi x 70
10%-DIAcae x 140
10%-LOMlon x 140
10%-ADEser x 140
10%-DIALon x 140
5%-CRlped x 70
5%-CHRpap x 70
5%-GOOhed x 100
5%-LOMmul x 100
10%-CYMref x 140
10%-THEaus x 140
5%-SYZbus x 36

PLANTING ZONE D
5%-BANrol x 6
5%-BANspi x 6
10%-DIAcae x 17
10%-LOMlon x 11
10%-ADEser x 11
10%-DIALon x 17
5%-CRlped x 6
5%-DODtri x 3
5%-CHRpap x 6
5%-GOOhed x 8
5%-LOMmul x 8
10%-CYMref x 11
10%-THEaus x 11
5%-SYZbus x 3

PLANTING ZONE D

REFER TO SHEET 003105

REFER TO SHEET 003103



- LEGEND**
- PROPERTY BOUNDARY
 - ASSET PROTECTION ZONE
 - EXISTING VEGETATION ZONE
 - BUILDING OUTLINE
- SOFTWORKS ZONE**
- ZONE A: ENTRY GARDEN
 - ZONE B: CENTRAL GATHERING GARDEN
 - ZONE C: BUSH TUCKER GARDEN
 - ZONE D: SPORTS PRECINCT GARDEN
 - ZONE E: PERIMETER PLANTING
 - ZONE F: WSUD PLANTING
 - ZONE G: TEMPORARY PLANTING HYDROMULCH-NATIVE GRASS/SHRUB MIX
 - ZONE H: TEMPORARY GRASSED PLAY HYDROMULCH-NATIVE GRASS
 - SPORTS FIELD TURF

REF

Issue No.	Date	Description	Chkd
1	29.11.2024	ISSUE FOR DRAFT REF	BH
2	17.01.2025	DRAFT REF (FINAL ISSUE)	MF
3	29.01.2025	FINAL DRAFT FOR APPROVAL	MF

Changes to this Revision

ALL SHEETS MUST BE PRINTED IN COLOUR

NBRS

+61 2 9922 2344
Nominated Architect:
Andrew Duffin NSW 5602
NBRS & Partners Pty Ltd VIC 51197

nbrs.com.au
ABN 16 002 247 565

Project
24135 - Medowie High School

at
6 Abundance Rd, Medowie NSW 2318

for
Department of Education

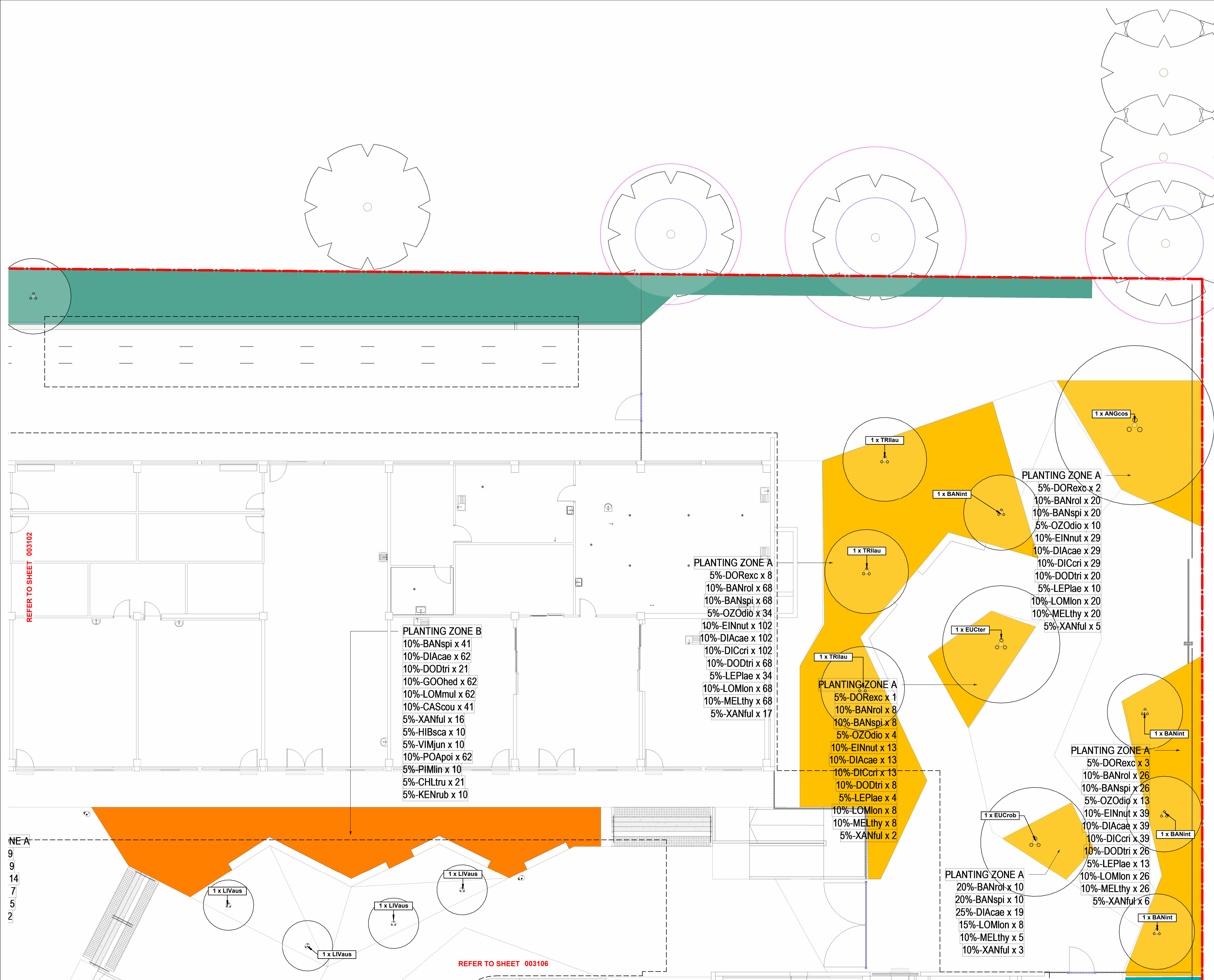
Drawing Title
PLANTING PLAN 03 OF 08

Date 29/01/2025 5:29:54 PM
Scale 1:100 @ A1

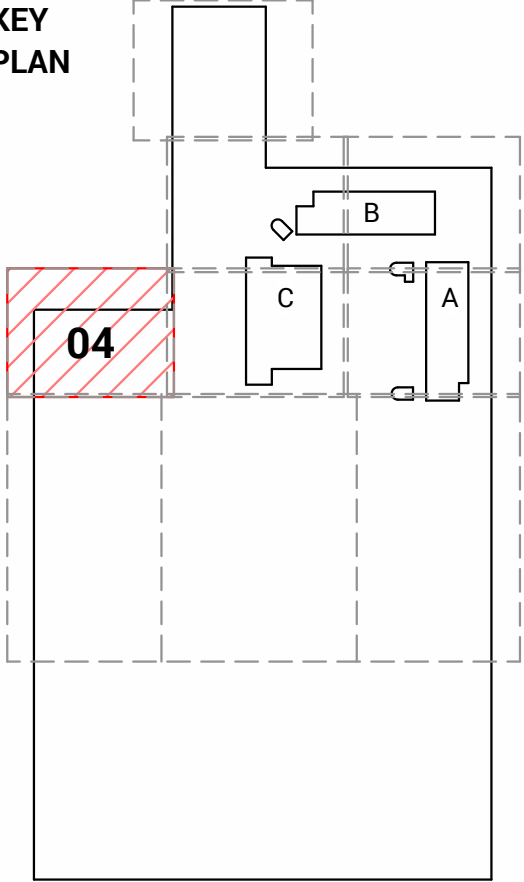
Drawing Reference
MHS-NBRS-00-XX-DR-L-003103

Revision
3

Any form of replication of this drawing in full or in part without the written permission of NBRS+PARTNERS Pty Ltd constitutes an infringement of the copyright.



KEY
PLAN



LEGEND

- PROPERTY BOUNDARY
- ASSET PROTECTION ZONE
- EXISTING VEGETATION ZONE
- BUILDING OUTLINE
- SOFTWORKS ZONE
- ZONE A: ENTRY GARDEN
- ZONE B: CENTRAL GATHERING GARDEN
- ZONE C: BUSH TUCKER GARDEN
- ZONE D: SPORTS PRECINCT GARDEN
- ZONE E: PERIMETER PLANTING
- ZONE F: WSUD PLANTING
- ZONE G: TEMPORARY PLANTING
HYDROMULCH-NATIVE GRASS/SHRUB MIX
- ZONE H: TEMPORARY GRASSED PLAY
HYDROMULCH-NATIVE GRASS
- SPORTS FIELD TURF

REF

Issue No.	Date	Description	Chkd
1	29.11.2024	ISSUE FOR DRAFT REF	BH
2	17.01.2025	DRAFT REF (FINAL ISSUE)	MF
3	29.01.2025	FINAL DRAFT FOR APPROVAL	MF

Changes to this Revision

ALL SHEETS MUST BE PRINTED IN COLOUR

+61 2 9922 2344 nbrs.com.au

Nominated Architect:
Andrew Duffin NSW 5602
NBRS & Partners Pty Ltd VIC 51197 ABN 16 002 247 565

Project
24135 - Medowie High School

at
6 Abundance Rd, Medowie NSW 2318


for
Department of Education

Drawing Title
PLANTING PLAN 04 OF 08

Date 29/01/2025 6:07:05 PM
Scale 1:100 @ A1

Drawing Reference
MHS-NBRS-00-XX-DR-L-003104

Any form of replication of this drawing in full or in part without the written permission of NBRS+PARTNERS Pty Ltd constitutes an infringement of the copyright.



Revision
3

0 1m 2m 3m 4m 5m 6m 7m 8m 1:100

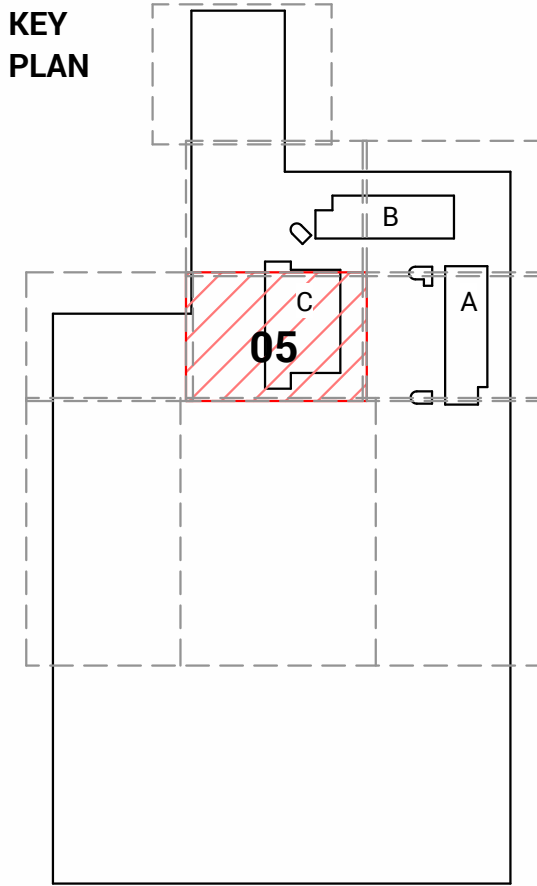
REFER TO SHEET 003107

REFER TO SHEET 003105

PLANTING ZONE D
15%-BANspi x 19
20%-DIAcae x 15
10%-DODtri x 3
20%-GOOhed x 15
10%-LOMmul x 8
10%-CYMref x 5
15%-THEaus x 8

PLANTING ZONE D
15%-BANspi x 32
20%-DIAcae x 26
10%-DODtri x 4
20%-GOOhed x 26
10%-LOMmul x 13
10%-CYMref x 9
15%-THEaus x 13

PLANTING ZONE D
15%-BANspi x 19
20%-DIAcae x 15
10%-DODtri x 3
20%-GOOhed x 15



- LEGEND
- PROPERTY BOUNDARY
 - ASSET PROTECTION ZONE
 - EXISTING VEGETATION ZONE
 - BUILDING OUTLINE
- SOFTWORKS ZONE
- ZONE A: ENTRY GARDEN
 - ZONE B: CENTRAL GATHERING GARDEN
 - ZONE C: BUSH TUCKER GARDEN
 - ZONE D: SPORTS PRECINCT GARDEN
 - ZONE E: PERIMETER PLANTING
 - ZONE F: WSUD PLANTING
 - ZONE G: TEMPORARY PLANTING HYDROMULCH-NATIVE GRASS/SHRUB MIX
 - ZONE H: TEMPORARY GRASSED PLAY HYDROMULCH-NATIVE GRASS
 - SPORTS FIELD TURF

REF

Issue		Description	Chkd
No.	Date		
1	29.11.2024	ISSUE FOR DRAFT REF	BH
2	17.01.2025	DRAFT REF (FINAL ISSUE)	MF
3	29.01.2025	FINAL DRAFT FOR APPROVAL	MF

Changes to this Revision

ALL SHEETS MUST BE PRINTED IN COLOUR

NBRS

+61 2 9922 2344
Nominated Architect:
Andrew Duffin NSW 5602
NBRS & Partners Pty Ltd VIC 51197
Project
24135 - Medowie High School

at
6 Abundance Rd, Medowie NSW 2318

for
Department of Education

Drawing Title
PLANTING PLAN 05 OF 08

Date 29/01/2025 5:30:43 PM
Scale 1:100 @ A1

Drawing Reference
MHS-NBRS-00-XX-DR-L-003105

Any form of replication of this drawing in full or in part without the written permission of NBRS+PARTNERS Pty Ltd constitutes an infringement of the copyright.

Revision
3

0m 1m 2m 3m 4m 5m 6m 7m 8m 9m 10m

REFER TO SHEET 003102

PLANTING ZONE D

5%-BANrol x 3
5%-BANspi x 3
10%-DIAcae x 9
10%-LOMlon x 6
10%-ADEser x 6
10%-DIAlon x 9
5%-CRlped x 3
5%-DODtri x 1
5%-CHRapi x 3
5%-GOOhed x 4
5%-LOMmul x 4
10%-CYMref x 6
10%-THEaus x 6
5%-SYZbus x 1

PLANTING ZONE A

20%-BANrol x 33
20%-BANspi x 33
25%-DIAcae x 62
15%-LOMlon x 25
10%-MELthy x 16
10%-XANful x 8
5%-DORexc x 2

PLANTING ZONE A

20%-BANrol x 6
20%-BANspi x 6
25%-DIAcae x 12
15%-LOMlon x 5
10%-MELthy x 3
10%-CLEari x 2

PLANTING ZONE D

15%-BANspi x 31
20%-DIAcae x 25
10%-DODtri x 4
20%-GOOhed x 25
10%-LOMmul x 12
10%-CYMref x 8
15%-THEaus x 12

PLANTING ZONE D

15%-BANspi x 25
20%-DIAcae x 20
10%-DODtri x 3
20%-GOOhed x 20
10%-LOMmul x 10
10%-CYMref x 7
15%-THEaus x 10

PLANTING ZONE D

5%-BANrol x 10
5%-BANspi x 10
10%-DIAcae x 30
10%-LOMlon x 20
10%-ADEser x 20
10%-DIAlon x 30
5%-CRlped x 10
5%-DODtri x 5
5%-CHRapi x 10
5%-GOOhed x 15
5%-LOMmul x 15
10%-CYMref x 20
10%-THEaus x 20
5%-SYZbus x 5

PLANTING ZONE D

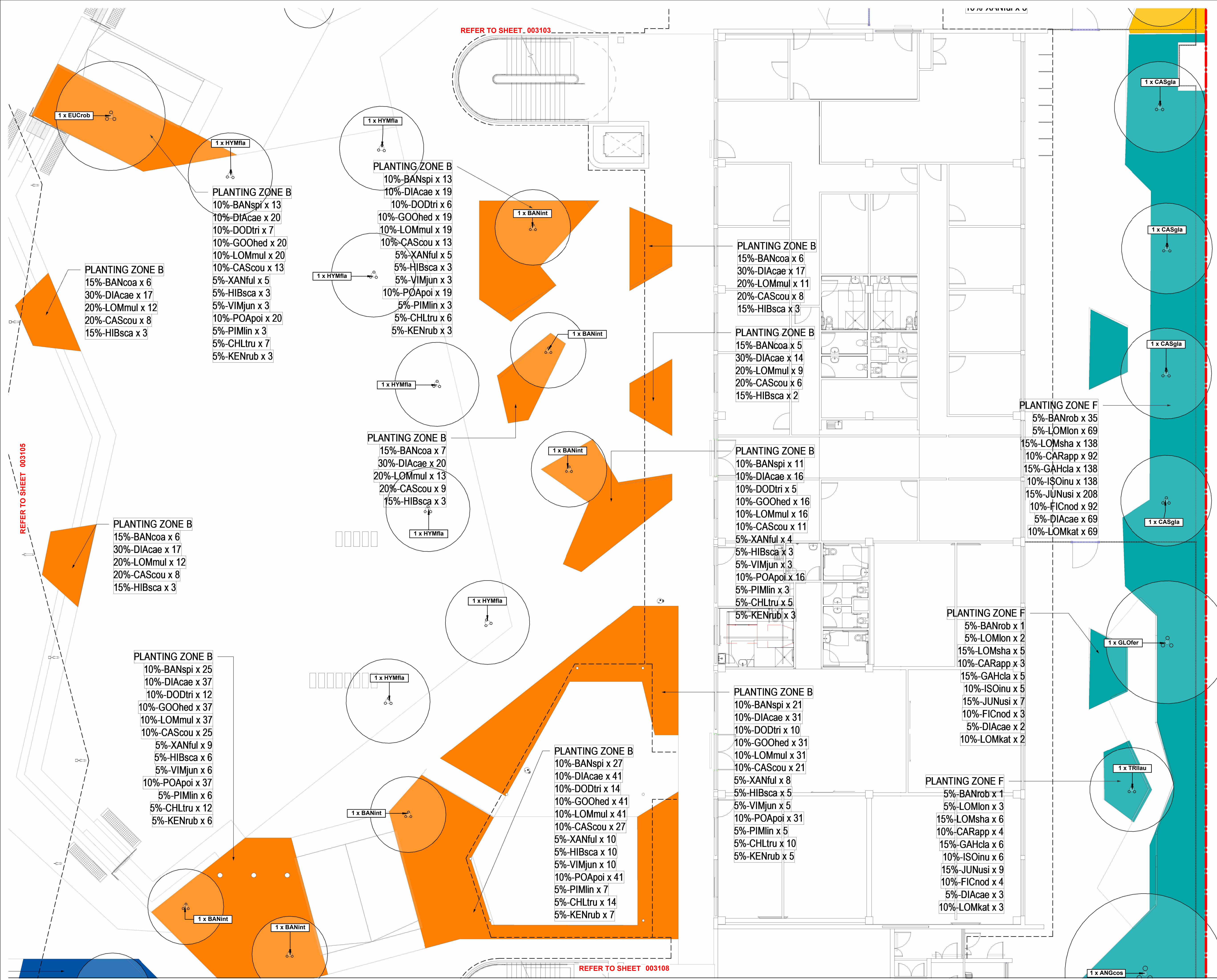
5%-BANrol x 20
5%-BANspi x 20
10%-DIAcae x 60
10%-LOMlon x 40
10%-ADEser x 40
10%-DIAlon x 60
5%-CRlped x 20
5%-DODtri x 10
5%-CHRapi x 20
5%-GOOhed x 30
5%-LOMmul x 30
10%-CYMref x 40
10%-THEaus x 40
5%-SYZbus x 10

APZ

REFER TO SHEET 003106

REFER TO SHEET 003107

PLANTING ZONE D
REFER TO SHEET 003108



NBRS

NSW GOVERNMENT

KEY PLAN

LEGEND

PROPERTY BOUNDARY

ASSET PROTECTION ZONE

EXISTING VEGETATION ZONE

BUILDING OUTLINE

SOFTWORKS ZONE

ZONE A: ENTRY GARDEN

ZONE B: CENTRAL GATHERING GARDEN

ZONE C: BUSH TUCKER GARDEN

ZONE D: SPORTS PRECINCT GARDEN

ZONE E: PERIMETER PLANTING

ZONE F: WSUD PLANTING

ZONE G: TEMPORARY PLANTING HYDROMULCH-NATIVE GRASS/SHRUB MIX

ZONE H: TEMPORARY GRASSED PLAY HYDROMULCH-NATIVE GRASS

SPORTS FIELD TURF

REF

Issue No.	Date	Description	Chkd
1	29.11.2024	ISSUE FOR DRAFT REF	BH
2	17.01.2025	DRAFT REF (FINAL ISSUE)	MF
3	29.01.2025	FINAL DRAFT FOR APPROVAL	MF

Changes to this Revision

ALL SHEETS MUST BE PRINTED IN COLOUR

NBRS

+61 2 9922 2344

Nominated Architect:
Andrew Duffin NSW 5602
NBRS & Partners Pty Ltd VIC 51197

Project
24135 - Medowie High School

at
6 Abundance Rd, Medowie NSW 2318

for
Department of Education

Drawing Title
PLANTING PLAN 06 OF 08

Date
29/01/2025 5:31:15 PM

Scale
1:100 @ A1

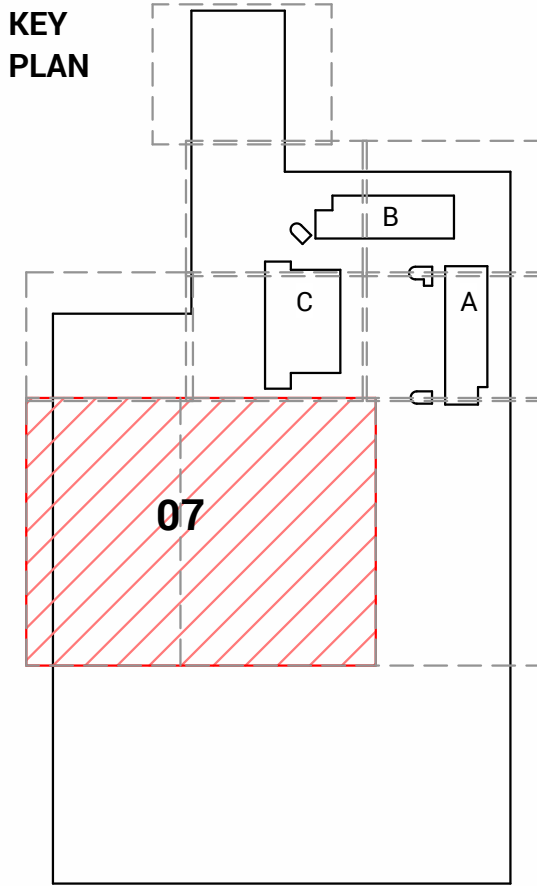
Drawing Reference
MHS-NBRS-00-XX-DR-L-003106

Revision
3

Any form of replication of this drawing in full or in part without the written permission of NBRS+PARTNERS Pty Ltd constitutes an infringement of the copyright.

© 2023

Autodesk Docs (24135 - (DC) Medowie High School/MHS-NBRS-ZZ-XX-M3-L-0001.rvt



- LEGEND
- PROPERTY BOUNDARY
 - ASSET PROTECTION ZONE
 - EXISTING VEGETATION ZONE
 - BUILDING OUTLINE
- SOFTWORKS ZONE
- ZONE A: ENTRY GARDEN
 - ZONE B: CENTRAL GATHERING GARDEN
 - ZONE C: BUSH TUCKER GARDEN
 - ZONE D: SPORTS PRECINCT GARDEN
 - ZONE E: PERIMETER PLANTING
 - ZONE F: WSUD PLANTING
 - ZONE G: TEMPORARY PLANTING
HYDROMULCH-NATIVE GRASS/SHRUB MIX
 - ZONE H: TEMPORARY GRASSED PLAY
HYDROMULCH-NATIVE GRASS
 - SPORTS FIELD TURF

REF

Issue No.	Date	Description	Chkd
1	29.11.2024	ISSUE FOR DRAFT REF	BH
2	17.01.2025	DRAFT REF (FINAL ISSUE)	MF
3	29.01.2025	FINAL DRAFT FOR APPROVAL	MF

Changes to this Revision

ALL SHEETS MUST BE PRINTED IN COLOUR

Project
24135 - Medowie High School

at
6 Abundance Rd, Medowie NSW 2318

for
Department of Education

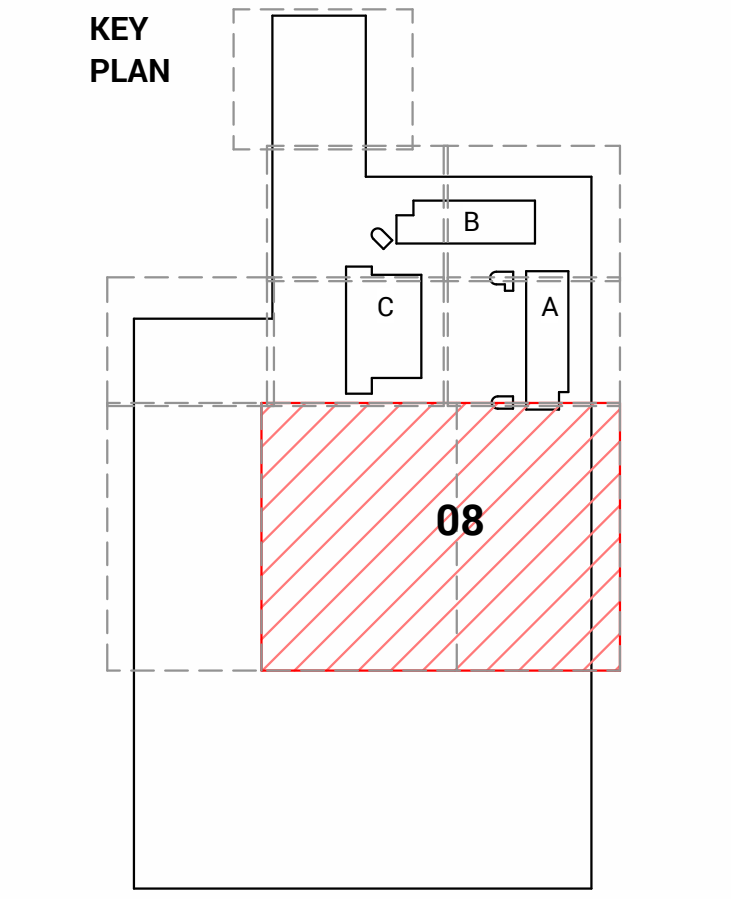
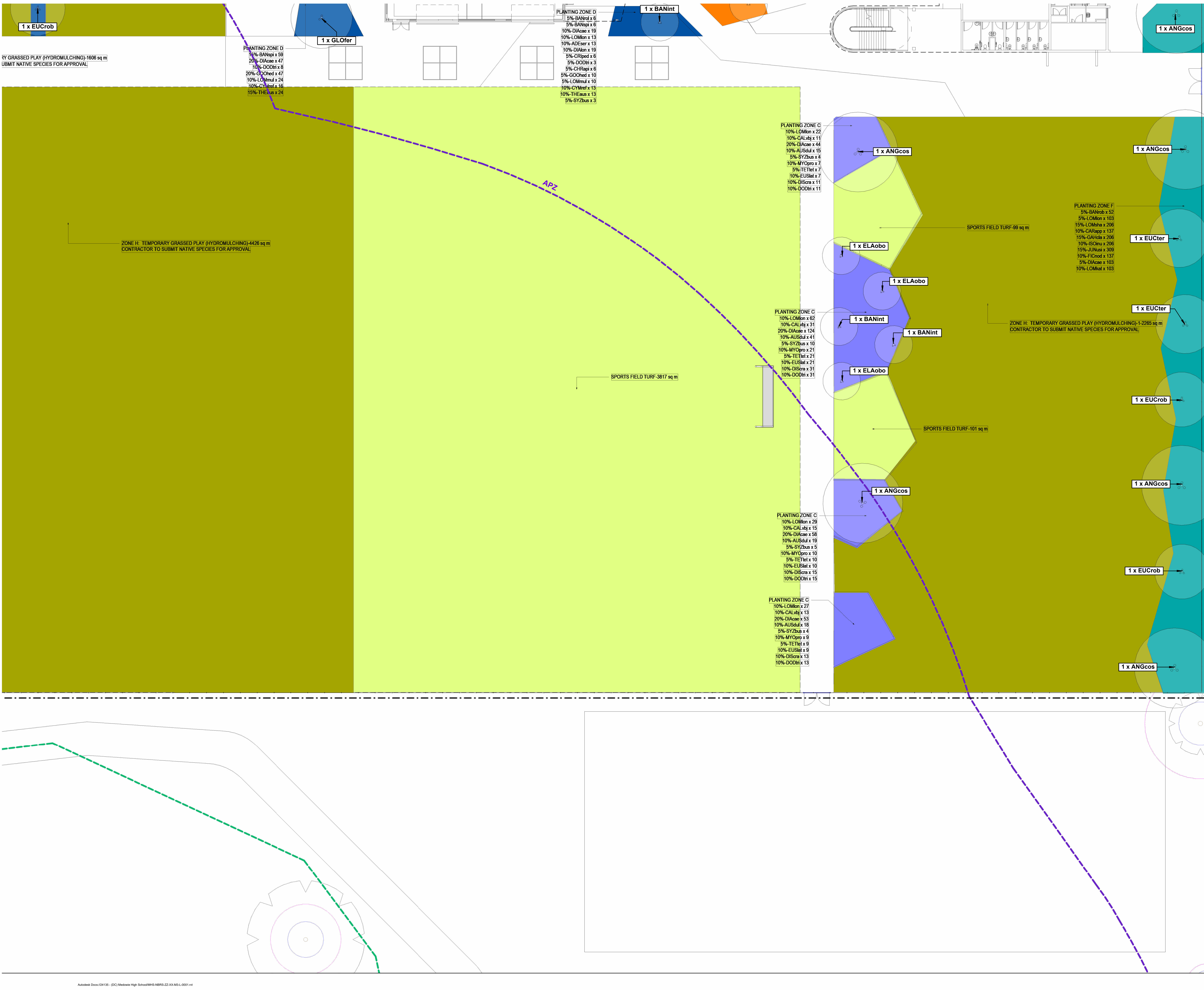
Drawing Title
PLANTING PLAN 07 OF 08

Date 29/01/2025 5:31:45 PM
Scale 1:100 @ A1

Drawing Reference
MHS-NBRS-00-XX-DR-L-003107

Revision
3

Any form of replication of this drawing in full or in part without the written permission of NBRS+PARTNERS Pty Ltd constitutes an infringement of the copyright.



- LEGEND
- PROPERTY BOUNDARY
 - ASSET PROTECTION ZONE
 - EXISTING VEGETATION ZONE
 - BUILDING OUTLINE
- SOFTWORKS ZONE
- ZONE A: ENTRY GARDEN
 - ZONE B: CENTRAL GATHERING GARDEN
 - ZONE C: BUSH TUCKER GARDEN
 - ZONE D: SPORTS PRECINCT GARDEN
 - ZONE E: PERIMETER PLANTING
 - ZONE F: WSUD PLANTING
 - ZONE G: TEMPORARY PLANTING HYDROMULCH-NATIVE GRASS/SHRUB MIX
 - ZONE H: TEMPORARY GRASSED PLAY HYDROMULCH-NATIVE GRASS
 - SPORTS FIELD TURF

REF				
Issue				
No.	Date	Description	Chkd	
1	29.11.2024	ISSUE FOR DRAFT REF	BH	
2	17.01.2025	DRAFT REF (FINAL ISSUE)	MF	
3	29.01.2025	FINAL DRAFT FOR APPROVAL	MF	

Changes to this Revision

ALL SHEETS MUST BE PRINTED IN COLOUR

Project
24135 - Medowie High School

at
6 Abundance Rd, Medowie NSW 2318

for
Department of Education

Drawing Title
PLANTING PLAN 08 OF 08

Date 29/01/2025 5:32:20 PM
Scale 1:100 @ A1

Drawing Reference
MHS-NBRS-00-XX-DR-L-003108

Revision
3

Any form of replication of this drawing in full or in part without the written permission of NBRS+PARTNERS Pty Ltd constitutes an infringement of the copyright.

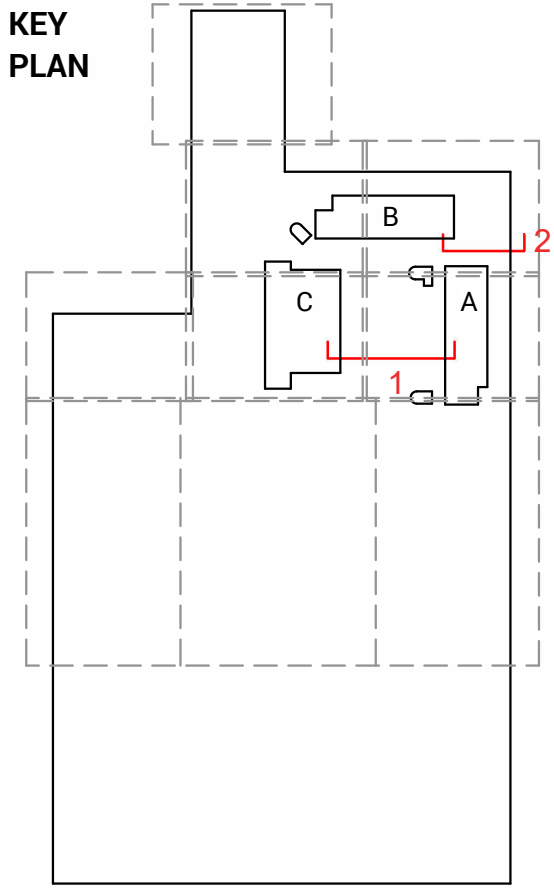
© 2023



1 SECTIONAL ELEVATION - COURTYARD ASSEMBLY
Scale: 1:75



2 SECTIONAL ELEVATION - MAIN ENTRY
Scale: 1:75



REF

Issue No.	Date	Description	Chkd
1	29.11.2024	ISSUE FOR DRAFT REF	BH
2	17.01.2025	DRAFT REF (FINAL ISSUE)	MF
3	29.01.2025	FINAL DRAFT FOR APPROVAL	MF

Changes to this Revision

ALL SHEETS MUST BE PRINTED IN COLOUR

NBRS

+61 2 9922 2344
Nominated Architect:
Andrew Duffin NSW 5602
NBRS & Partners Pty Ltd VIC 51197

nbrs.com.au

ABN 16 002 247 565

Project
24135 - Medowie High School

at
6 Abundance Rd, Medowie NSW 2318

for
Department of Education

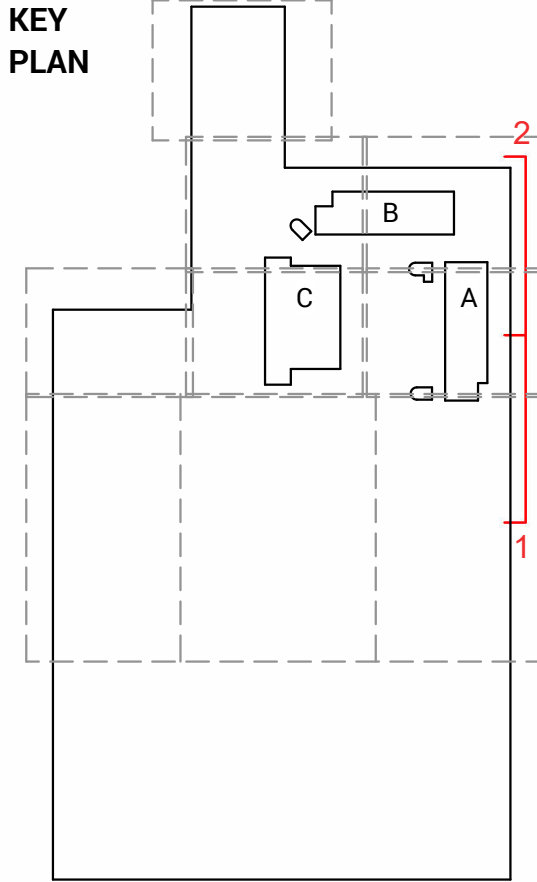
Drawing Title
SECTIONS

Date 29/01/2025 6:15:00 PM
Scale 1:75 @ A1

Drawing Reference
MHS-NBRS-00-XX-DR-L-004000

Revision
3

0 0.75m 1.5m 2.25m 3m 3.75m 4.5m 5.25m 6m 7.75m
Any form of replication of this drawing in full or in part without the written permission of NBRS+PARTNERS Pty Ltd constitutes an infringement of the copyright.
© 2023



1 ABUNDANCE ROAD ELEVATION
Scale: 1:100



2 ABUNDANCE ROAD ELEVATION - CONTINUED
Scale: 1:100

REF

Issue No.	Date	Description	Chkd
1	29.01.2025	FINAL DRAFT FOR APPROVAL	MF

Changes to this Revision

ALL SHEETS MUST BE PRINTED IN COLOUR

NBRS

+61 2 9922 2344
Nominated Architect:
Andrew Duffin NSW 5602
NBRS & Partners Pty Ltd VIC 51197

nbrs.com.au
ABN 16 002 247 565

Project
24135 - Medowie High School

at
6 Abundance Rd, Medowie NSW 2318
for
Department of Education

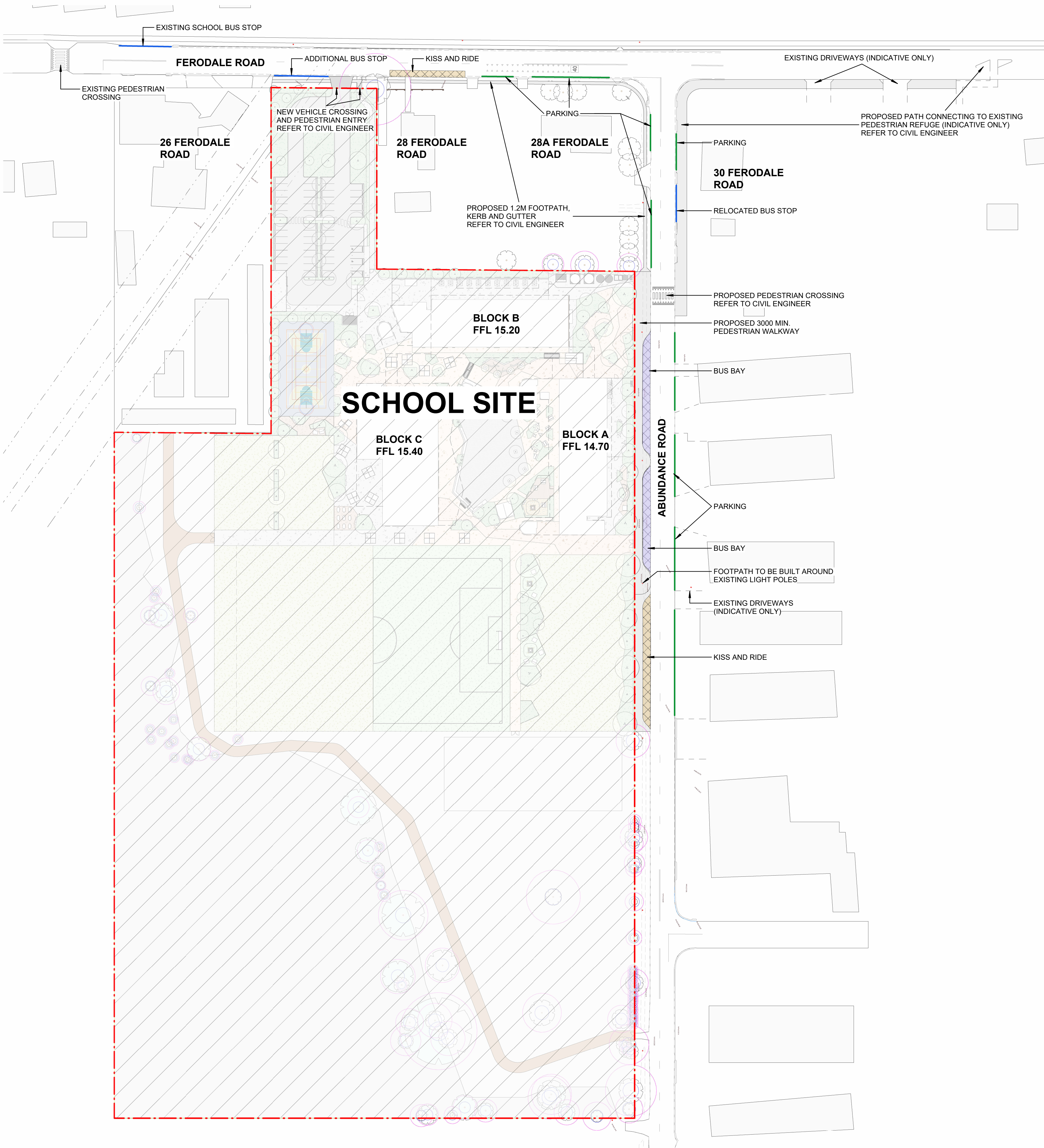
Drawing Title
ELEVATIONS

Date 29/01/2025 6:07:13 PM
Scale 1:500 @ A1

Drawing Reference
MHS-NBRS-00-XX-DR-L-004100



Any form of replication of this drawing in full or in part without the written permission of NBRS+PARTNERS Pty Ltd constitutes an infringement of the copyright.
© 2023



LEGEND

PROPERTY BOUNDARY

PUBLIC DOMAIN SHEET VIEW

PROPOSED BUS BAY

PROPOSED DROP OFF ZONE

PROPOSED FOOTPATH

SCHOOL PROPERTY

PROPOSED KERB AND GUTTER
REFER TO CIVIL

BUS STOP

PARKING SPOT

REF

Issue		Description	Chkd
No.	Date		
1	29.11.2024	ISSUE FOR DRAFT REF	BH
2	17.01.2025	DRAFT REF (FINAL ISSUE)	MF
3	29.01.2025	FINAL DRAFT FOR APPROVAL	MF
4	25.02.2025	FINAL REF ISSUE	MF
5	08.05.2025	FINAL REF ISSUE	MF

Changes to this Revision

ALL SHEETS MUST BE PRINTED IN COLOUR

NBRS

+61 2 9922 2344

nbrs.com.au

Nominated Architect:
Andrew Duffin NSW 5602
NBRS & Partners Pty Ltd VIC 51197

ABN 16 002 247 565

Project

24135 - Medowie High School

at

6 Abundance Rd, Medowie NSW 2318

for

Department of Education

Drawing Title

PUBLIC DOMAIN GENERAL
ARRANGEMENT PLAN

Date

8/05/2025 6:14:25 PM

Scale

1:800 @ A1

Drawing Reference

MHS-NBRS-00-XX-DR-L-006000

Revision

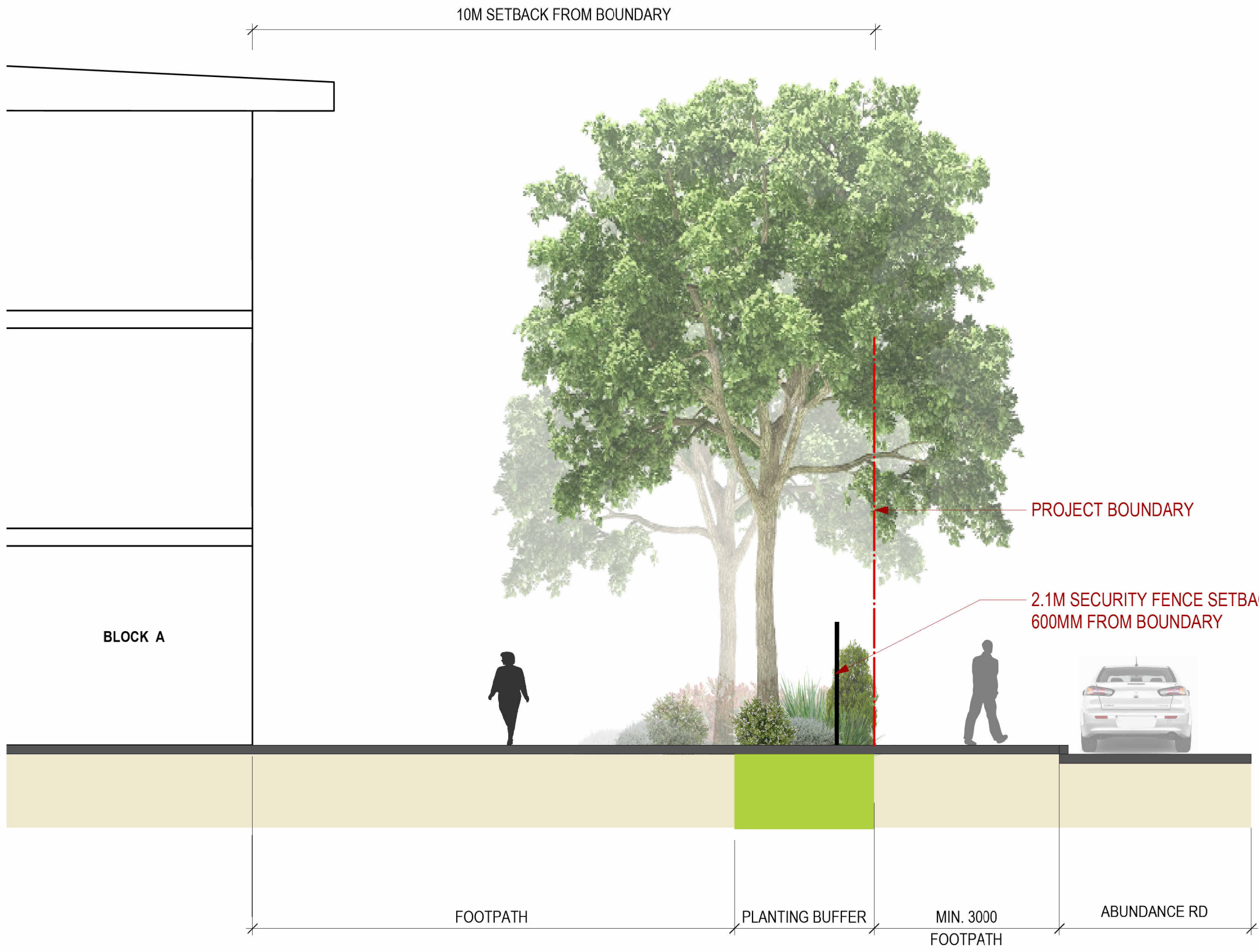
5

Any form of replication of this drawing in full or in part without the written permission of NBRS+PARTNERS Pty Ltd constitutes an infringement of the copyright.

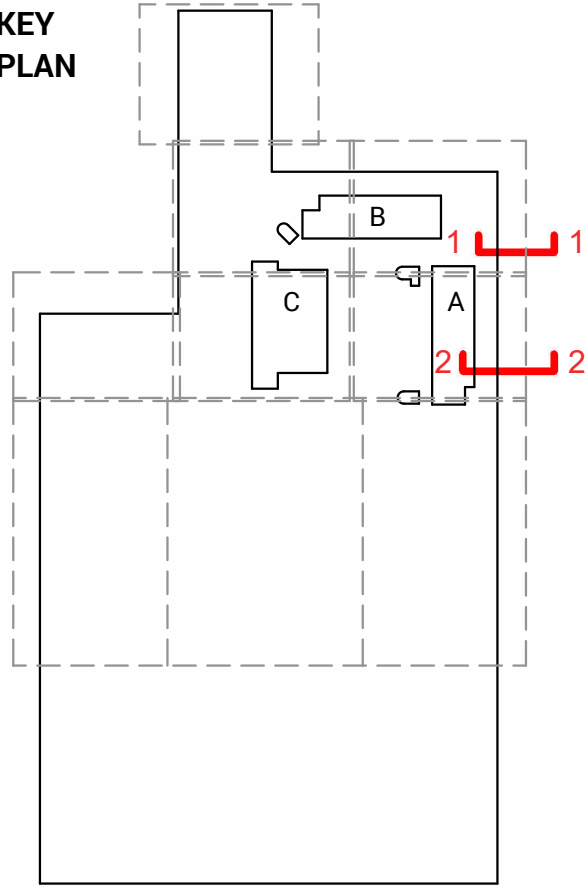
© 2023



1 SECTION - ABUNDANCE ROAD
Scale: 1:75



2 SECTION - ABUNDANCE ROAD
Scale: 1:75



REF

Issue No.	Date	Description	Chkd
1	29.11.2024	ISSUE FOR DRAFT REF	BH
2	17.01.2025	DRAFT REF (FINAL ISSUE)	MF
3	29.01.2025	FINAL DRAFT FOR APPROVAL	MF

Changes to this Revision

ALL SHEETS MUST BE PRINTED IN COLOUR

+61 2 9922 2344
Nominated Architect:
Andrew Duffin NSW 5602
NBRS & Partners Pty Ltd VIC 51197
nbrs.com.au
ABN 16 002 247 565

Project
24135 - Medowie High School

at
6 Abundance Rd, Medowie NSW 2318

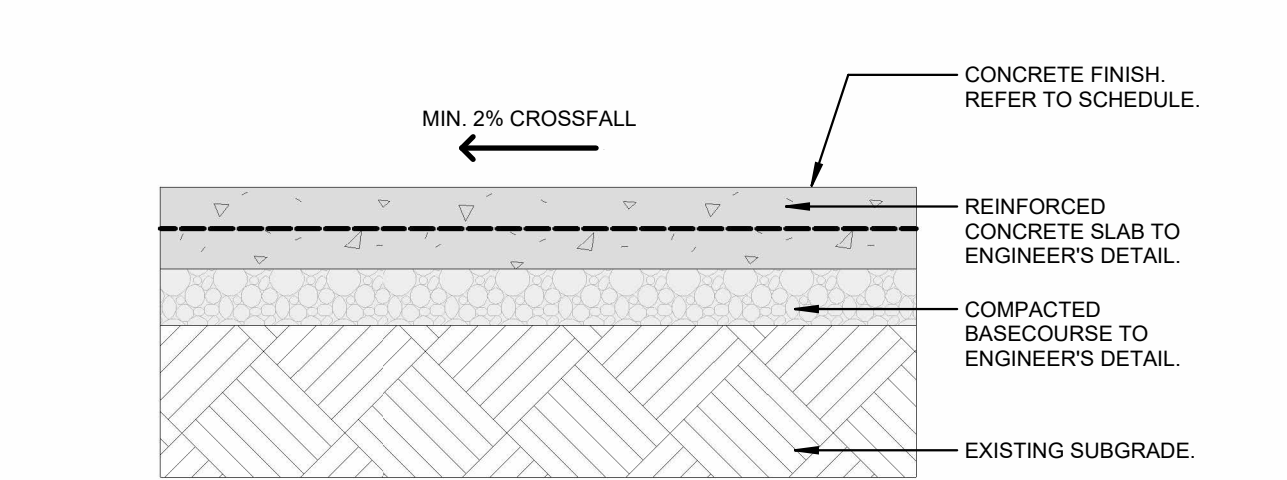
for
Department of Education

Drawing Title
PUBLIC DOMAIN SECTIONS

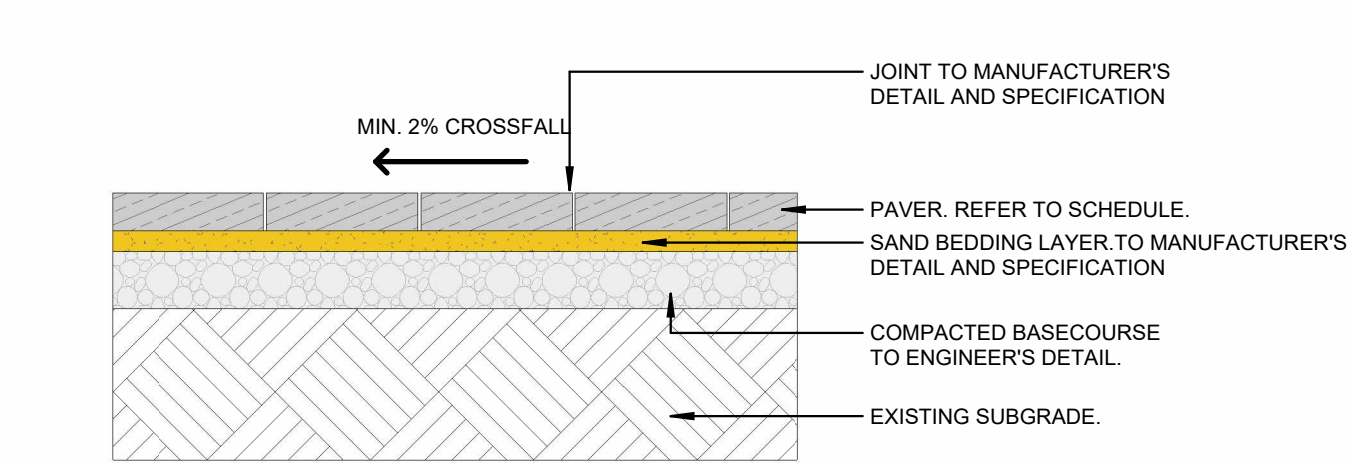
Date 29/01/2025 5:32:58 PM
Scale 1:75 @ A1

Drawing Reference
MHS-NBRS-00-XX-DR-L-006200

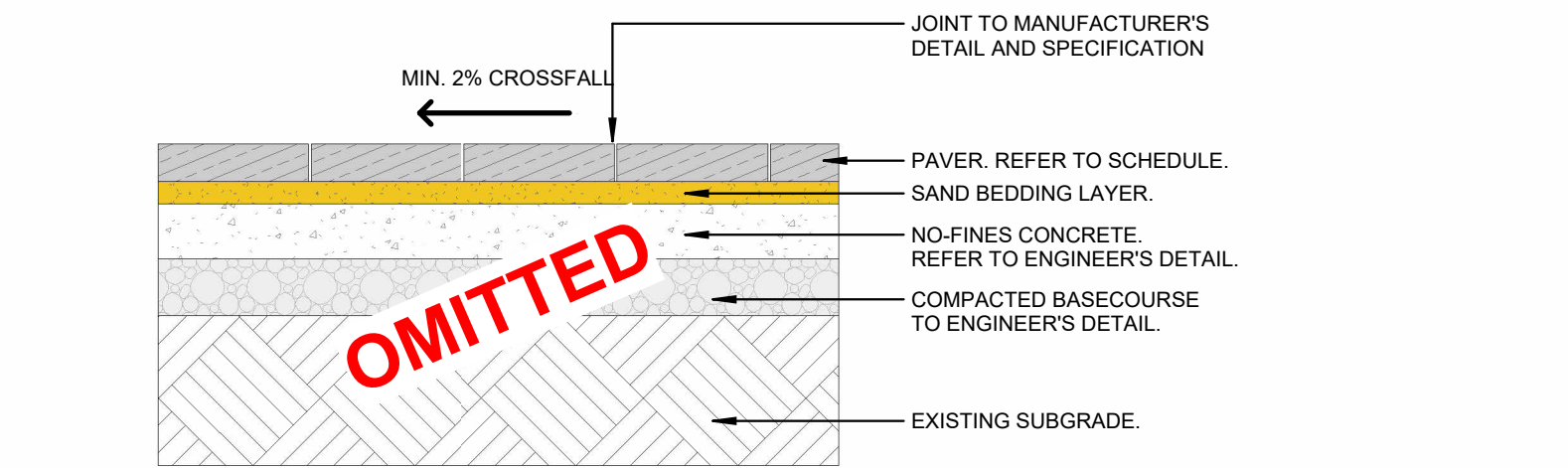
Revision
3



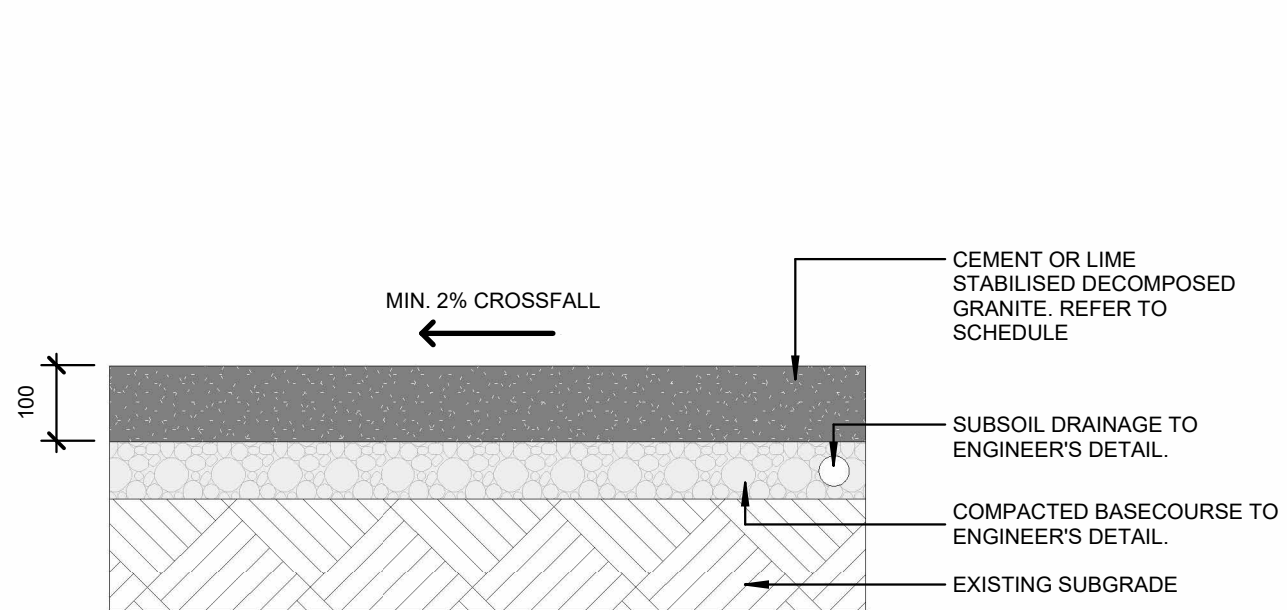
1 TYP. CONCRETE FINISH - (PAV01/02/03)
1 : 10



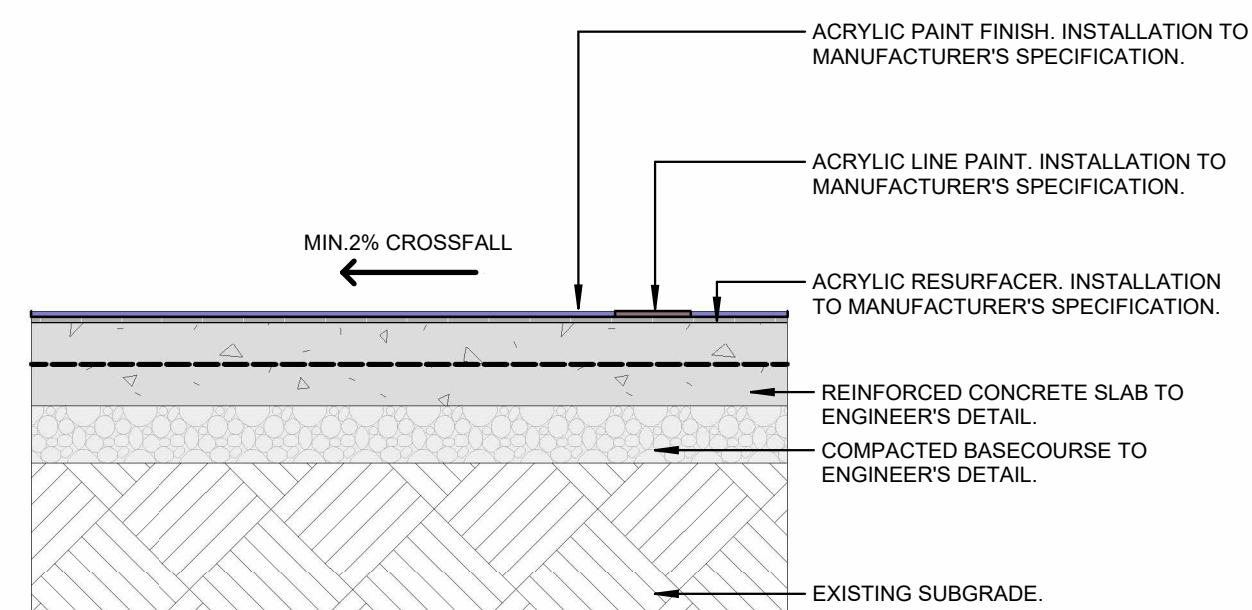
2 TYP. PERMEABLE PAVING - PEDESTRIAN - (PAV04a/b)
1 : 10



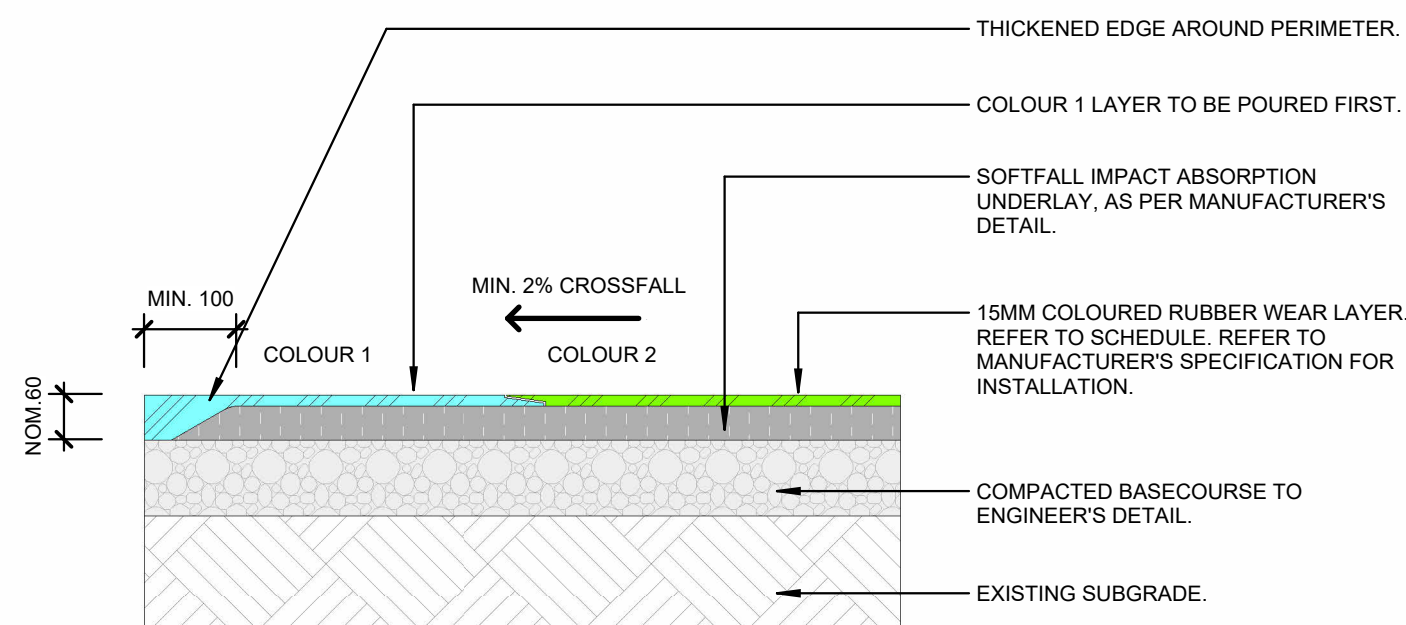
3 TYP. PERMEABLE PAVING - TRAFFICABLE - (PAV05a/b)
1 : 10



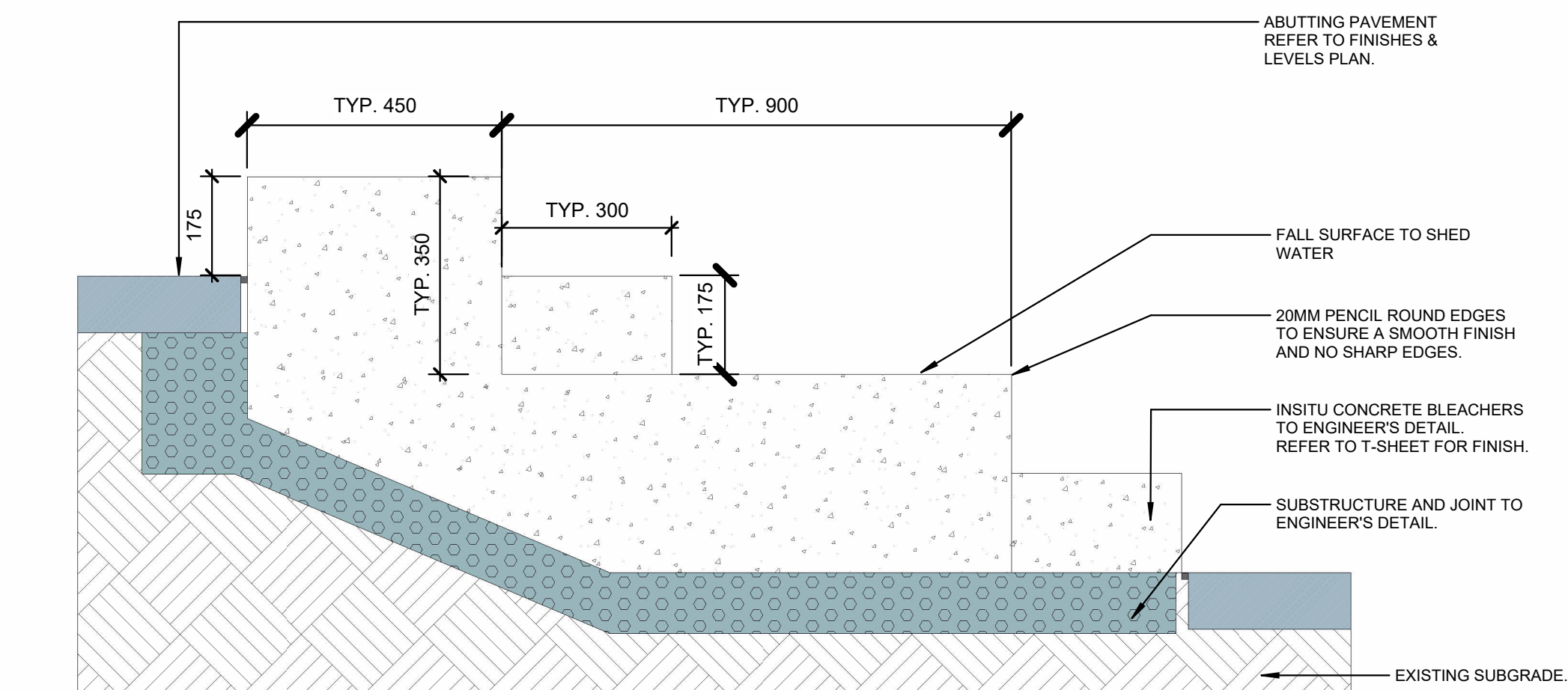
4 TYP. DECOMPOSED GRANITE - (PAV06)
1 : 10



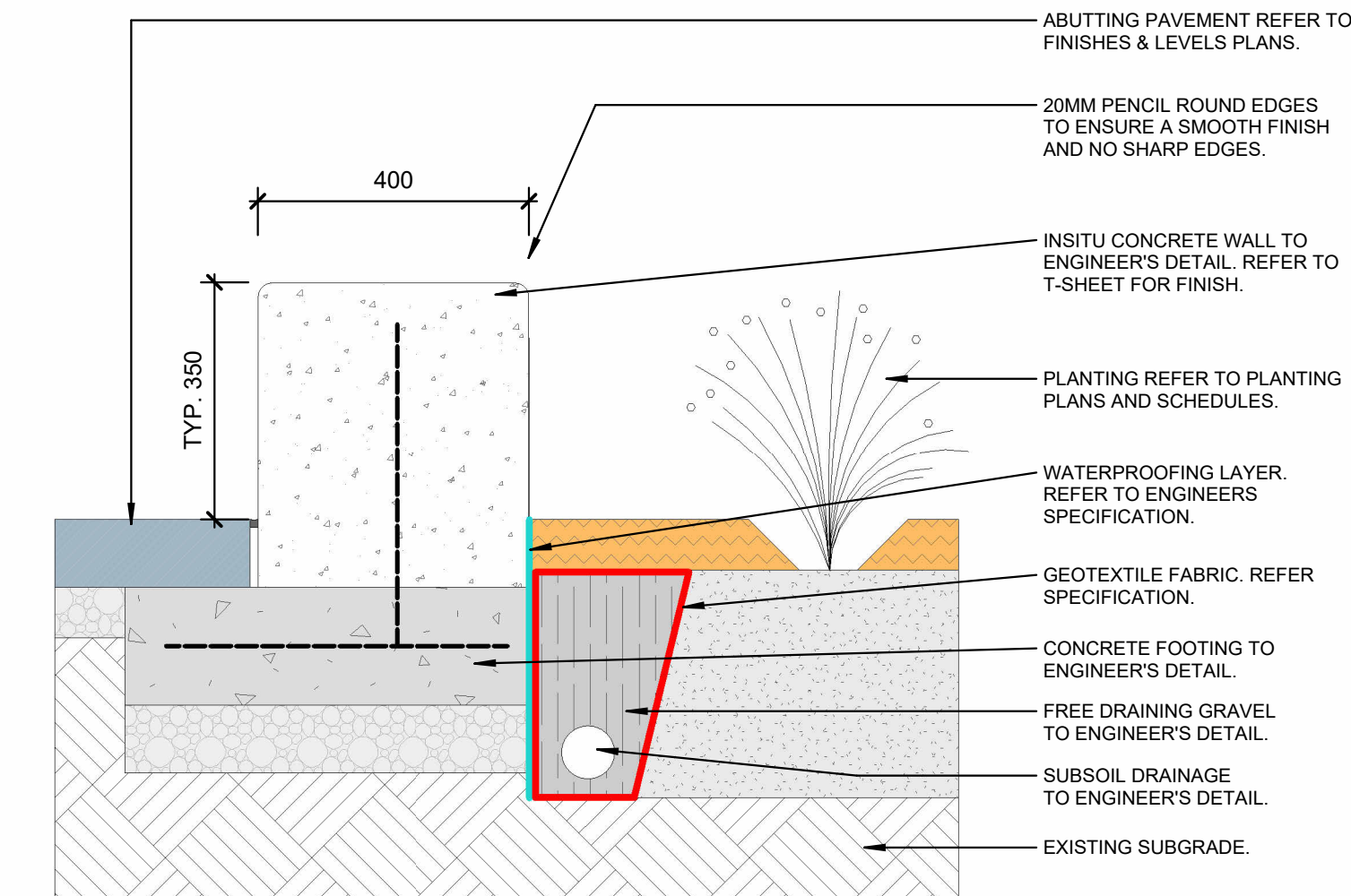
5 TYP. MULTICOURT FINISH - (PAV07)
1 : 10



6 TYP. RUBBER SOFTFALL - (PAV09)
1 : 10



7 TYP. INSITU CONCRETE BLEACHER - (WT01)
1 : 10



8 TYP. INSITU CONCRETE SEATING WALL - (WT03)
1 : 10

REF

Issue No.	Date	Description	Chkd
1	29.11.2024	ISSUE FOR DRAFT REF	BH
2	17.01.2025	DRAFT REF (FINAL ISSUE)	MF
3	29.01.2025	FINAL DRAFT FOR APPROVAL	MF

Changes to this Revision

ALL SHEETS MUST BE PRINTED IN COLOUR

NBRS

+61 2 9922 2344
Nominated Architect:
Andrew Duffin NSW 5602
NBRS & Partners Pty Ltd VIC 51197

Project
24135 - Medowie High School

at
6 Abundance Rd, Medowie NSW 2318

for
Department of Education

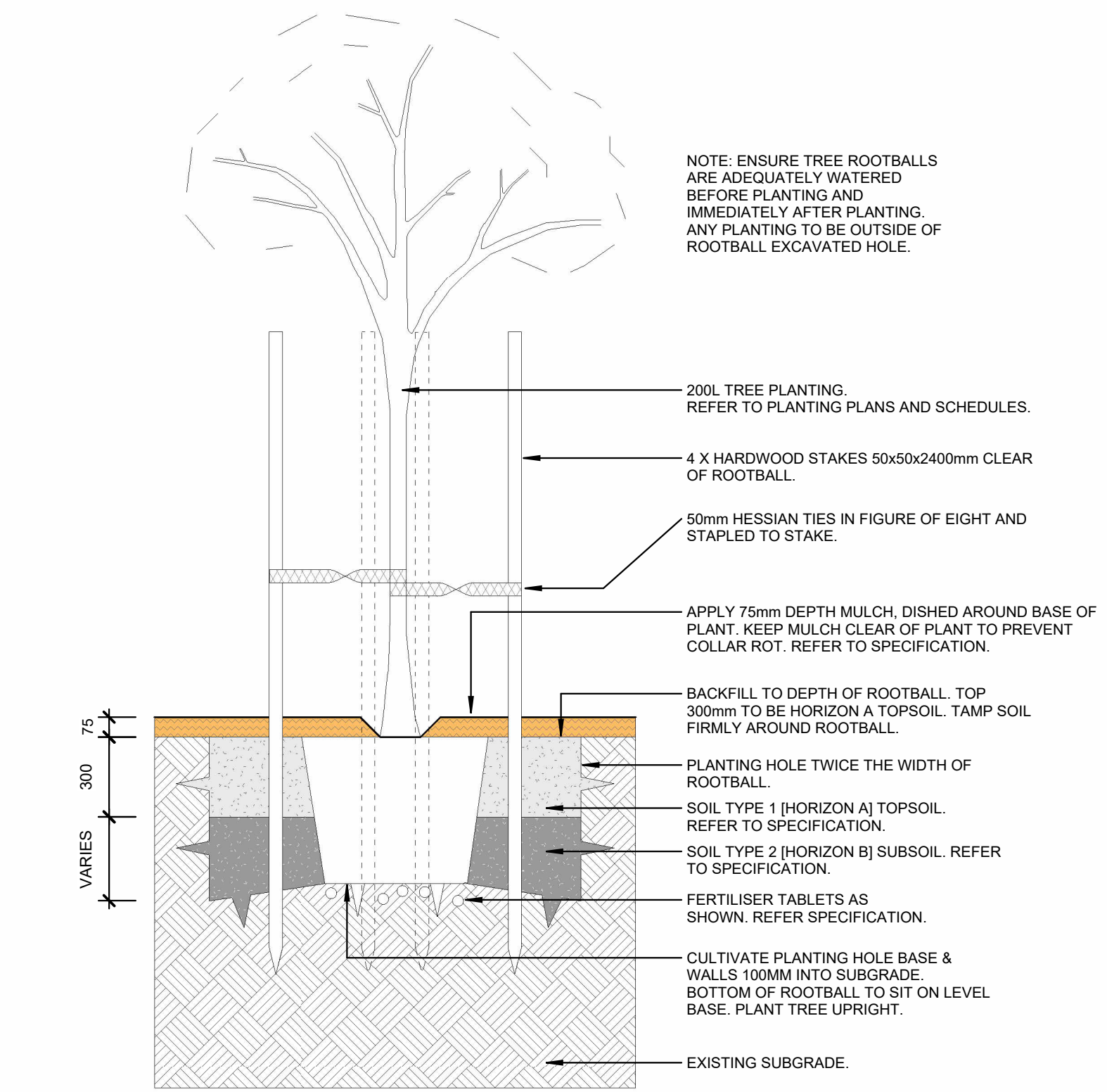
Drawing Title
DETAILS - HARDWORKS

Date 29/01/2025 5:33:07 PM
Scale 1 : 10 @ A1

Drawing Reference
MHS-NBRS-00-XX-DR-L-007000

Revision
3

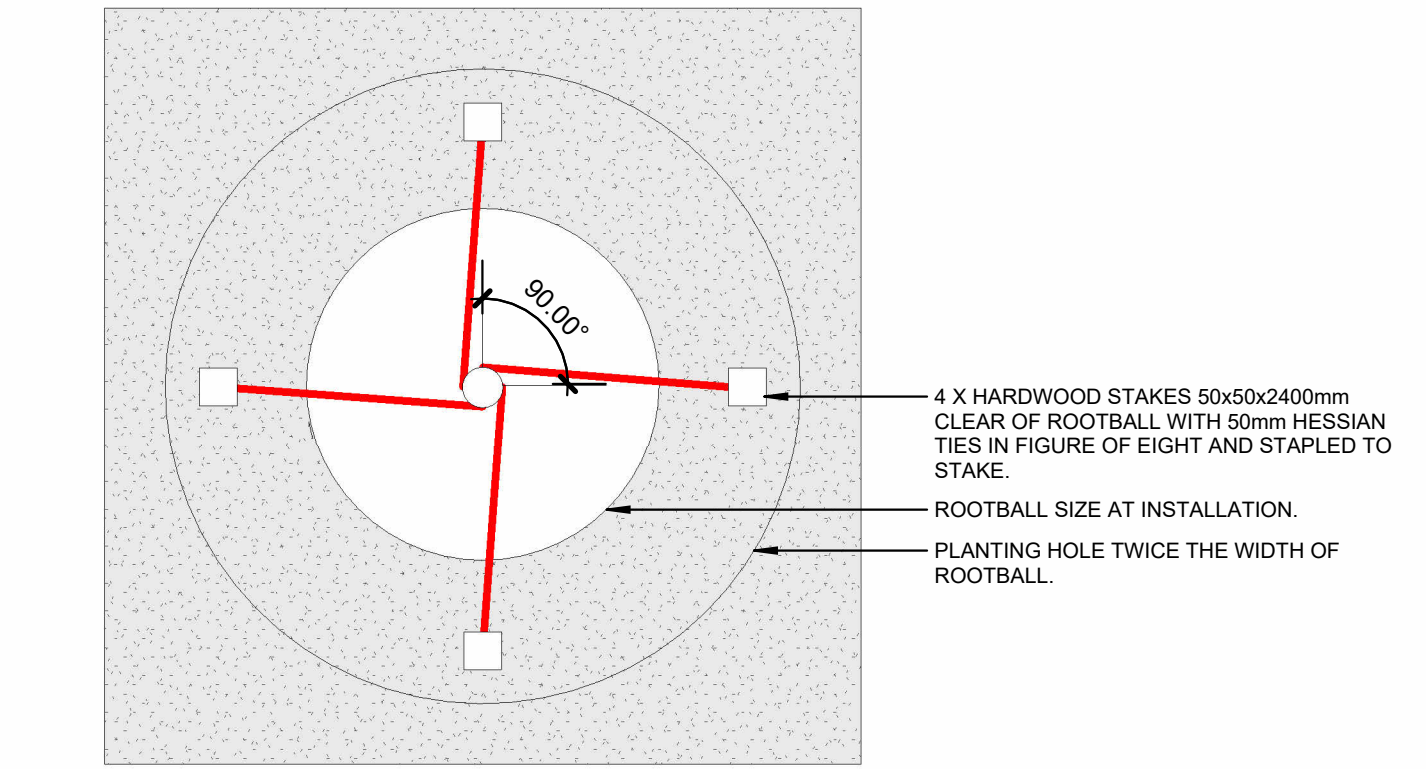
Any form of replication of this drawing in full or in part without the written permission of NBRS+PARTNERS Pty Ltd constitutes an infringement of the copyright.



1

TYP. 200L POT TREE

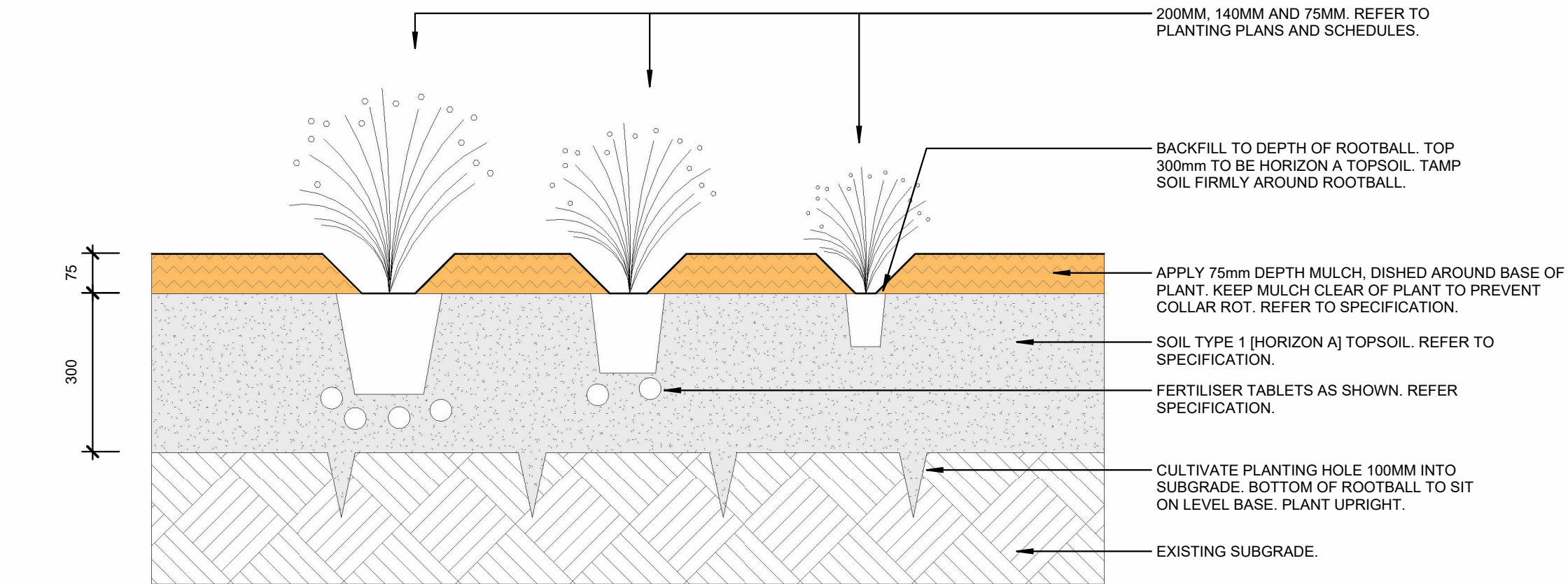
1 : 20



2

TYP. TREE STAKING. - 4 STAKES

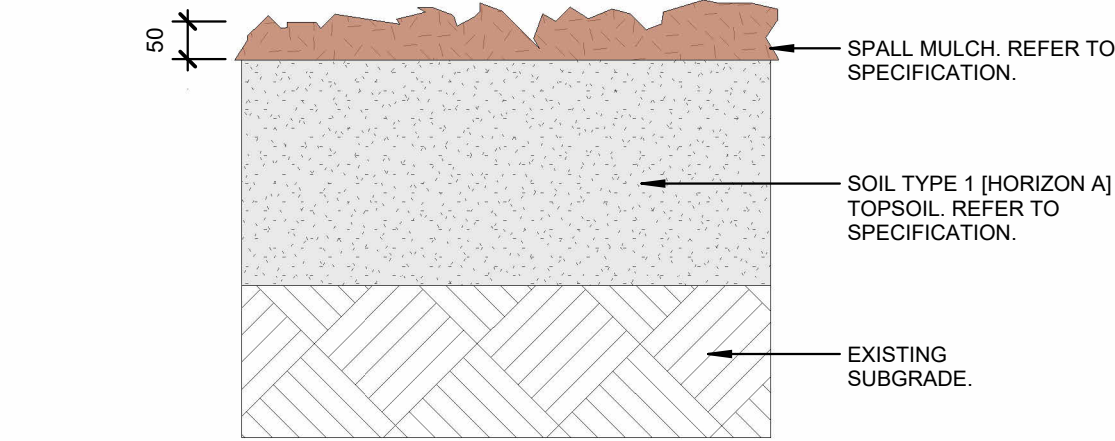
1 : 10



3

TYP. 200MM POT, 140MM POT, 75MM TUBE - (MP)

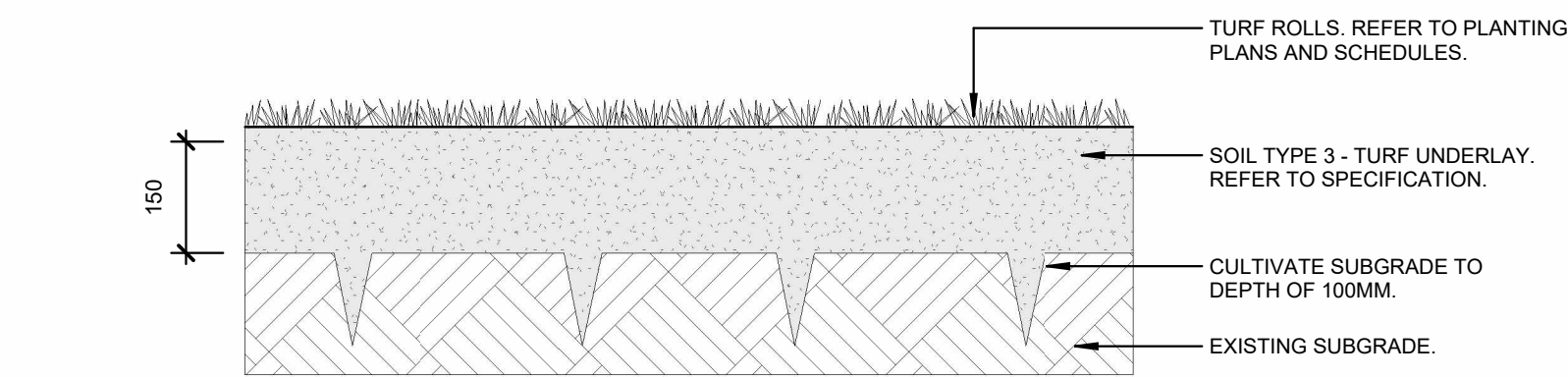
1 : 10



4

TYP. SPALL MULCH 50MM - (MU01)

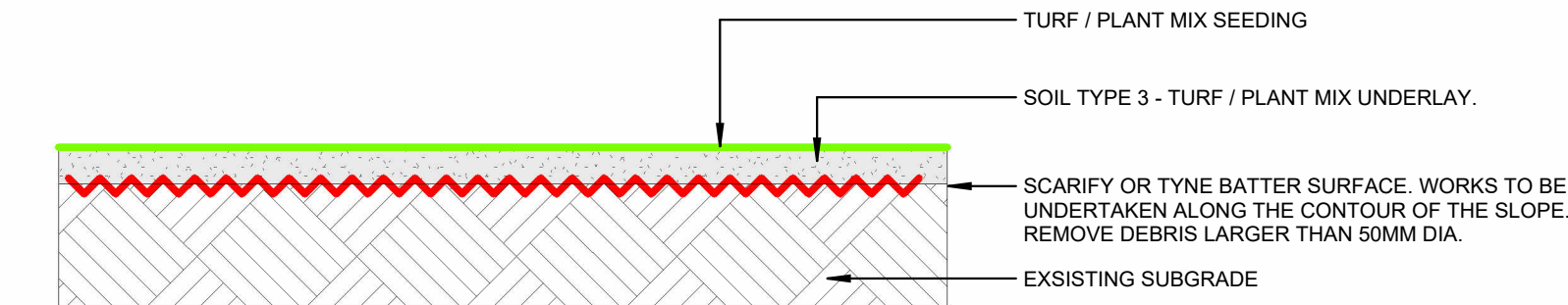
1 : 10



5

TYP. TURF - (TF01)

1 : 10



6

TYP. HYDROMULCH - (MP ZONE G AND H /TF02)

1 : 10

REF

Issue No.	Date	Description	Chkd
1	29.11.2024	ISSUE FOR DRAFT REF	BH
2	17.01.2025	DRAFT REF (FINAL ISSUE)	MF
3	29.01.2025	FINAL DRAFT FOR APPROVAL	MF

Changes to this Revision

ALL SHEETS MUST BE PRINTED IN COLOUR

NBRS

+61 2 9922 2344
Nominated Architect:
Andrew Duffin NSW 5602
NBRS & Partners Pty Ltd VIC 51197

nbrs.com.au

ABN 16 002 247 565

Project
24135 - Medowie High School

at
6 Abundance Rd, Medowie NSW 2318

for
Department of Education

Drawing Title
DETAILS - SOFTWARES

Date 29/01/2025 5:33:15 PM
Scale As indicated @ A1

Drawing Reference
MHS-NBRS-00-XX-DR-L-008000

Revision
3

Any form of replication of this drawing in full or in part without the written permission of NBRS+PARTNERS Pty Ltd constitutes an infringement of the copyright.